



CITY COUNCIL REGULAR MEETING

City Council Chambers, 33 East Broadway Avenue Meridian, Idaho
Tuesday, April 02, 2024 at 6:00 PM

All materials presented at public meetings become property of the City of Meridian. Anyone desiring accommodation for disabilities should contact the City Clerk's Office at 208-888-4433 at least 48 hours prior to the public meeting.

Agenda

VIRTUAL MEETING OPTION

City Council meetings can also be attended online or by phone.

<https://bit.ly/meridianzoommeeting>

or dial 253-215-8782, webinar ID: 810 9527 6712

Meridian City Council meetings are streamed live at <https://meridiancity.org/live>

ROLL CALL ATTENDANCE

___ Joe Borton, *District 1*

___ John Overton, *District 4*

___ Liz Strader, *District 2*

___ Anne Little Roberts, *District 5*

___ Doug Taylor, *District 3*

___ Luke Cavener, *District 6*

___ Robert E. Simison, *Mayor*

PLEDGE OF ALLEGIANCE

COMMUNITY INVOCATION

ADOPTION OF AGENDA

PUBLIC FORUM – Future Meeting Topics

The public are invited to sign up in advance of the meeting at www.meridiancity.org/forum to address elected officials regarding topics of general interest or concern of public matters. Comments specific to active land use/development applications are not permitted during this time. By law, no decisions can be made on topics presented at Public Forum. However, City Council may request the topic be added to a future meeting agenda for further discussion or action. The Mayor may also direct staff to provide follow-up assistance regarding the matter.

PROCLAMATIONS [Action Item]

- [1.](#) Owyhee Boys Basketball State Champs
- [2.](#) National Osteopathic Medicine Week

RESOLUTIONS [Action Item]

3. Resolution No. 24-2444: A Resolution of the Mayor and the City Council of the City of Meridian, Appointing Terrence Green to Seat 1, Jared Cozby to Seat 2, and Marvin Ward to Seat 7 of the Meridian Impact Fee Advisory Committee; and Providing an Effective Date

DEPARTMENT / COMMISSION REPORTS [Action Item]

4. City Council: Recognition of Councilman Joe Borton

ACTION ITEMS

Public Hearing process: Land use development applications begin with presentation of the project and analysis of the application by Planning Staff. The applicant is then allowed up to 15 minutes to present their project. Members of the public are then allowed up to 3 minutes each to address City Council regarding the application. Citizens acting as a representative of a Homeowner's Association may be allowed up to 10 minutes to speak on behalf of represented homeowners who have consented to yielding their time. The public may sign up in advance at www.meridiancity.org/forum. After all public testimony, the applicant is allowed up to 10 minutes to respond to questions and comments. City Council members may ask questions throughout the public hearing process. The public hearing is then closed, and no further public comment is heard. City Council may move to continue the application to a future meeting or approve or deny the application. The Mayor is not a member of the City Council and pursuant to Idaho Code does not vote on public hearing items unless to break a tie vote.

5. **Public Hearing** for Watts Meridian Medical Partners (SHP-2024-0001) by Focus Engineering and Surveying, located at 1256 S. Rackham Way

Application Materials: <https://bit.ly/SHP-2024-0001>

A. Request: Short Plat consisting of two (2) building lots on 2.53 acres of land in the C-G zoning district.

6. **Public Hearing** continued from March 12, 2024 for Avani Neighborhood (H-2023-0049) by Conger Group, located at Southeast of Franklin Rd. and Black Cat, North of I-84.

Application Materials: <https://bit.ly/H-2023-0049>

A. Request: Annexation of 35.086 acres of land from RUT to the R-15 (Medium High Density Residential) zoning district.

B. Request: Preliminary Plat consisting of 256 buildable lots and 25 common lots on 33.71 acres of land in the proposed R-15 zoning district.

7. Findings of Fact, Conclusions of Law for Avani Neighborhood (H-2023-0049) by Conger Group, located at Southeast of Franklin Rd. and Black Cat, North of I-84.

FUTURE MEETING TOPICS

ADJOURNMENT



AGENDA ITEM

ITEM **TOPIC:** Owyhee Boys Basketball State Champs



The Office of the Mayor

PROCLAMATION

- Whereas,** being an Owyhee High School Boys Basketball player is more than scoring points, making assists, grabbing rebounds, stealing the ball and achieving state titles. It is training to build leadership, character, confidence, teamwork and resilience – all traits needed to succeed on the court, in the classroom and in the real world; and,
- Whereas,** Owyhee High School has captured another 5A boys basketball team championship and brought home a second title for the third-year program; and,
- Whereas,** Owyhee finished the year 24-3 with a perfect conference record; and,
- Whereas,** the Owyhee Storm Basketball team with an impressive 57-36 win in the 5A state championship game, returned the state championship to Meridian; and,
- Whereas,** the leadership, training and discipline of their coaches helped all team members to focus their talents, passion, and determination to become a winning team, with each player making valuable contributions to their victory.
- Therefore,** I Mayor Robert E. Simison, hereby proclaim April 2nd, 2024 as

Owyhee High School Boys Basketball State Champions Day

in the City of Meridian and call upon the community to join me in congratulating the Owyhee High Storm on their remarkable athletic achievement and for representing Meridian so proudly in the state tournament.

Dated this this 2nd day of April, 2024

A blue ink signature of Robert E. Simison, Mayor, written over a horizontal line.

Robert E. Simison, Mayor

Joe Borton, City Council President
Liz Strader, City Council Vice-President
Doug Taylor, City Council
John Overton, City Council
Anne Little Roberts, City Council
Luke Cavener, City Council





AGENDA ITEM

ITEM **TOPIC:** National Osteopathic Medicine Week



The Office of the Mayor
PROCLAMATION

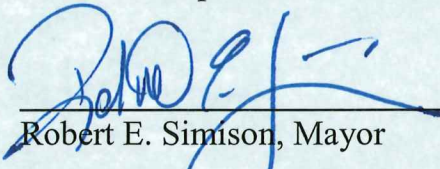
- WHEREAS,** more than 186,000 osteopathic physicians (DOs) and osteopathic medical students bring their distinctive approach to providing health care for millions of patients across the U.S.; and,
- WHEREAS,** DOs practice in every medical field and specialty, combining medical expertise with a whole-person approach centered on listening to and partnering with their patients; and,
- WHEREAS,** more than 11% of all physicians in the U.S., and more than 25% of all U.S. medical students are DOs who have chosen to practice osteopathic medicine and have made tremendous contributions to the American health care system; and
- WHEREAS,** osteopathic medicine was founded by Andrew Taylor Still, MD, DO, more than 130 years ago and Idaho's roughly 1,000 DOs are dedicated to improving the health of their communities through patient-centered care focused on treating the body, mind and spirit; and,
- WHEREAS,** the City of Meridian is proud to have Idaho's first and only osteopathic medical school in our community.

THEREFORE, I, Mayor Robert E. Simison, do hereby proclaim April 15-21, 2024 as

National Osteopathic Medicine Week

in the City of Meridian and encourage all citizens to and community organizations to support this observance by helping to educate members of the public about DOs and osteopathic medicine.

Dated this 2nd day of April, 2024



Robert E. Simison, Mayor

- Joe Borton, City Council President
- Liz Strader, City Council Vice-President
- Luke Cavener, City Council
- John Overton, City Council
- Anne Little Roberts, City Council
- Doug Taylor, City Council





AGENDA ITEM

ITEM TOPIC: Resolution No. 24-2444: A Resolution of the Mayor and the City Council of the City of Meridian, Appointing Terrence Green to Seat 1, Jared Cozby to Seat 2, and Marvin Ward to Seat 7 of the Meridian Impact Fee Advisory Committee; and Providing an Effective Date

CITY OF MERIDIAN

RESOLUTION NO. 24-2444

BY THE CITY COUNCIL:

**BORTON, CAVENER, LITTLE ROBERTS,
OVERTON, STRADER, TAYLOR**

A RESOLUTION OF THE MAYOR AND THE CITY COUNCIL OF THE CITY OF MERIDIAN, APPOINTING TERRENCE GREEN TO SEAT 1, JARED COZBY TO SEAT 2, AND MARVIN WARD TO SEAT 7 OF THE MERIDIAN IMPACT FEE ADVISORY COMMITTEE; AND PROVIDING AN EFFECTIVE DATE.

WHEREAS, the City Council of the City of Meridian, by the passage of Resolution No. 06-1255, on September 5, 2006, amending Title 10, Chapter 7 to the Meridian City Code and thereby created the Meridian Impact Fee Advisory Committee; and

WHEREAS, that Resolution No. 10-740 passed on September 7, 2010 further established the members and terms of appointments for the Meridian Impact Fee Advisory Committee; and

WHEREAS, Seat 1, Seat 2, and Seat 7 of the Meridian Impact Fee Advisory Committee are currently vacant; and

WHEREAS, the Mayor and City Council find it to be in the best interest of the people of Meridian to appoint Terrence Green to Seat 1, Jared Cozby to Seat 2, and Marvin Ward to Seat 7 of the Meridian Impact Fee Advisory Committee; and

NOW THEREFORE, BE IT RESOLVED BY THE MAYOR AND CITY COUNCIL OF THE CITY OF MERIDIAN CITY, IDAHO:

Section 1. That Terrence Green is hereby appointed to Seat 1 of the Meridian Impact Fee Advisory Committee for a term to run through September 30, 2027; and that Jared Cozby is hereby appointed to Seat 2 of the Meridian Impact Fee Advisory Committee for a term to run through September 30, 2027; and that Marvin Ward is hereby appointed to Seat 7 of the Meridian Impact Fee Advisory Committee for a term to run through September 30, 2027.

Section 2. That this Resolution shall be in full force and effect immediately upon its adoption and approval.

ADOPTED by the City Council of the City of Meridian, Idaho, this 2nd day of April, 2024.

APPROVED by the Mayor of the City of Meridian, Idaho, this 2nd day of April, 2024.

APPROVED:

ATTEST:

Mayor Robert E. Simison

By: _____
Chris Johnson, City Clerk



AGENDA ITEM

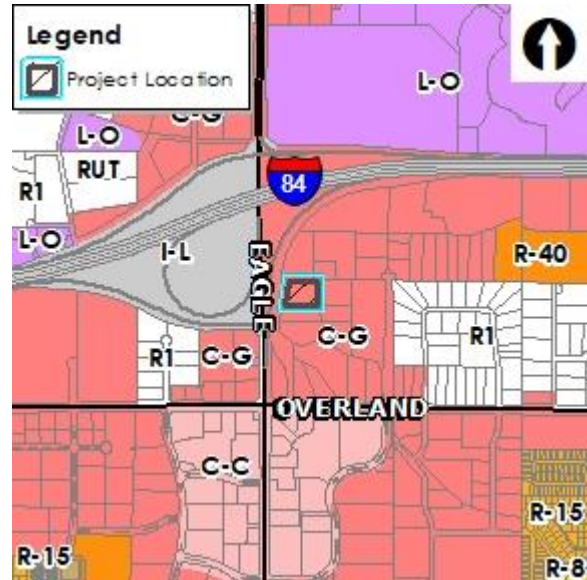
ITEM TOPIC: Public Hearing for Watts Meridian Medical Partners (SHP-2024-0001) by Focus Engineering and Surveying, located at 1256 S. Rackham Way
Application Materials: <https://bit.ly/SHP-2024-0001>

A. Request: Short Plat consisting of two (2) building lots on 2.53 acres of land in the C-G zoning district.

STAFF REPORT
COMMUNITY DEVELOPMENT DEPARTMENT



HEARING DATE: 4/2/2024
 TO: Mayor & City Council
 FROM: Sonya Allen, Associate Planner
 208-884-5533
 SUBJECT: SHP-2024-0001
 Watts Meridian Medical Partners
 LOCATION: 1256 S. Rackham Way, in the SW 1/4 of
 Section 16, T.3N., R.1E. (Parcel
 #R6819240215)



I. PROJECT DESCRIPTION

A short plat is proposed consisting of two (2) building lots on 2.53-acres of land in the C-G zoning district for Watts Meridian Medical Partners Subdivision.

II. SUMMARY OF REPORT

Description	Details
Acreage	2.53-acres
Future Land Use Designation	Mixed Use – Regional (MU-R)
Existing Land Use	Vacant/undeveloped
Proposed Land Use(s)	Healthcare or social service (i.e. medical offices) and/or professional service
Current Zoning	C-G (General Retail & Service Commercial)
Proposed Zoning	NA
Physical Features (waterways, hazards, flood plain, hillside)	None
Neighborhood meeting date	NA
History (previous approvals)	Annexation Ordinance #719; H-2015-0024 (Eagle Commons at Overland – DA Inst. #2016-106278); H-2017-0061 (Oxygen Sub. #1 SHP); H-2017-0062 (Oxygen Sub. #2 SHP); H-2017-0063 (Oxygen Sub. #3 SHP); PBA-2021-0008 (ROS #13005); H-2023-0075 (MDA – DA not yet recorded)

III. APPLICANT INFORMATION

A. Applicant:

Jacob Holmes, Focus Engineering & Surveying – 1001 N. Rosario St., Ste. 100, Meridian, ID 83642

B. Owner:

Rigby Watts & Co. – 2221 South 2000 East, Salt Lake City, UT 84106

C. Representative:

Same as Applicant

IV. NOTICING

	City Council Posting Date
Legal notice published in newspaper	3/17/2024
Radius notice mailed to property owners within 500 feet	3/15/2024
Posted to Next Door	3/19/2024

V. STAFF ANALYSIS

A short plat is proposed consisting of two (2) building lots on 2.53-acres of land in the C-G zoning district.

Staff has reviewed the proposed short plat for compliance with the criteria set forth in UDC [11-6B-5](#) and deems the short plat to be in compliance with said requirements.

Access is proposed via S. Rackham Way, an existing local street at the west boundary of the site and via the drive aisle at the east boundary of the site. A 20-foot wide roadway easement (Inst. #2019-112574) is depicted along the northern boundary of the site for Flatiron Ln., an existing private street. Pedestrian and vehicular access easements are depicted on the plat along the north, east and south boundaries of the site. A 25-foot wide cross-access easement is depicted along the shared lot line between Lots 1 and 2 for shared access between the two lots; **Staff recommends this drive-aisle is constructed in its entirety with the first phase of development.** Further, Staff recommends the site design is reconfigured so that vehicles aren't backing out from parking spaces into the main drive-aisle.

ACHD is requiring pavement widening for S. Rackham Way and construction of curb, gutter and sidewalk – if a detached sidewalk is proposed, additional right-of-way (ROW) may be required to accommodate a permanent ROW easement. Curb and gutter exist along the northern boundary of the site along Flat Iron Ln.; a detached sidewalk is proposed. Curb, gutter and an attached sidewalk is proposed along the southern boundary of the site abutting the proposed drive aisle; and curb and gutter is proposed along the eastern boundary of the site adjacent to the existing drive aisle.

A 10-foot wide street buffer is required along S. Rackham Way, a local street; an easement for such, approved with Oxygen Subdivision No. 3, is depicted on the plat (Inst. #2018-106281). A 10-foot wide irrigation easement (Inst. #2018-106281), a 10-foot wide sewer easement (Inst. #2018-106281) and a 5-foot wide Idaho Transportation Dept. ditch easement (Inst. #8913057) also lie along Rackham

within the street buffer easement. Landscaping is required to be installed within the buffer in accord with the standards listed in UDC [11-3B-7C](#). **A minimum of one (1) tree per 35 linear feet is required to be installed within the street buffer along with shrubs, lawn and other vegetative groundcover; a minimum of seven (7) trees are required, only four (4) are proposed – three (3) additional trees should be included in the street buffer (see allowed landscaping in clear vision triangles in UDC [11-3A-3B](#)). If trees are not allowed within the existing easements, a minimum 5-foot wide area for planting trees and shrubs shall be provided outside of the easement area as set forth in UDC [11-3B-7C.1b](#).**

Internal parking lot landscaping is not required with this application and will be reviewed for compliance with the standards listed in UDC [11-3B-8C](#) with lot development.

Future development of the proposed lots should comply with the dimensional standards listed in UDC [Table 11-2B-3](#) for the C-G zoning district.

A 20-foot wide easement (Inst. #2019-112574) exists for Flatiron Ln., a private street, along the northern boundary of the site as depicted on the plat. A 50-foot wide permanent access easement (Inst. #2018-041517, Inst. #2021-116525) crosses the southwest corner of the site as depicted on the plat, recorded with Oxygen Subdivision No. 3. **This easement should be amended in accord with the proposed plat.**

Underground stormwater storage is proposed within the parking lots on each lot.

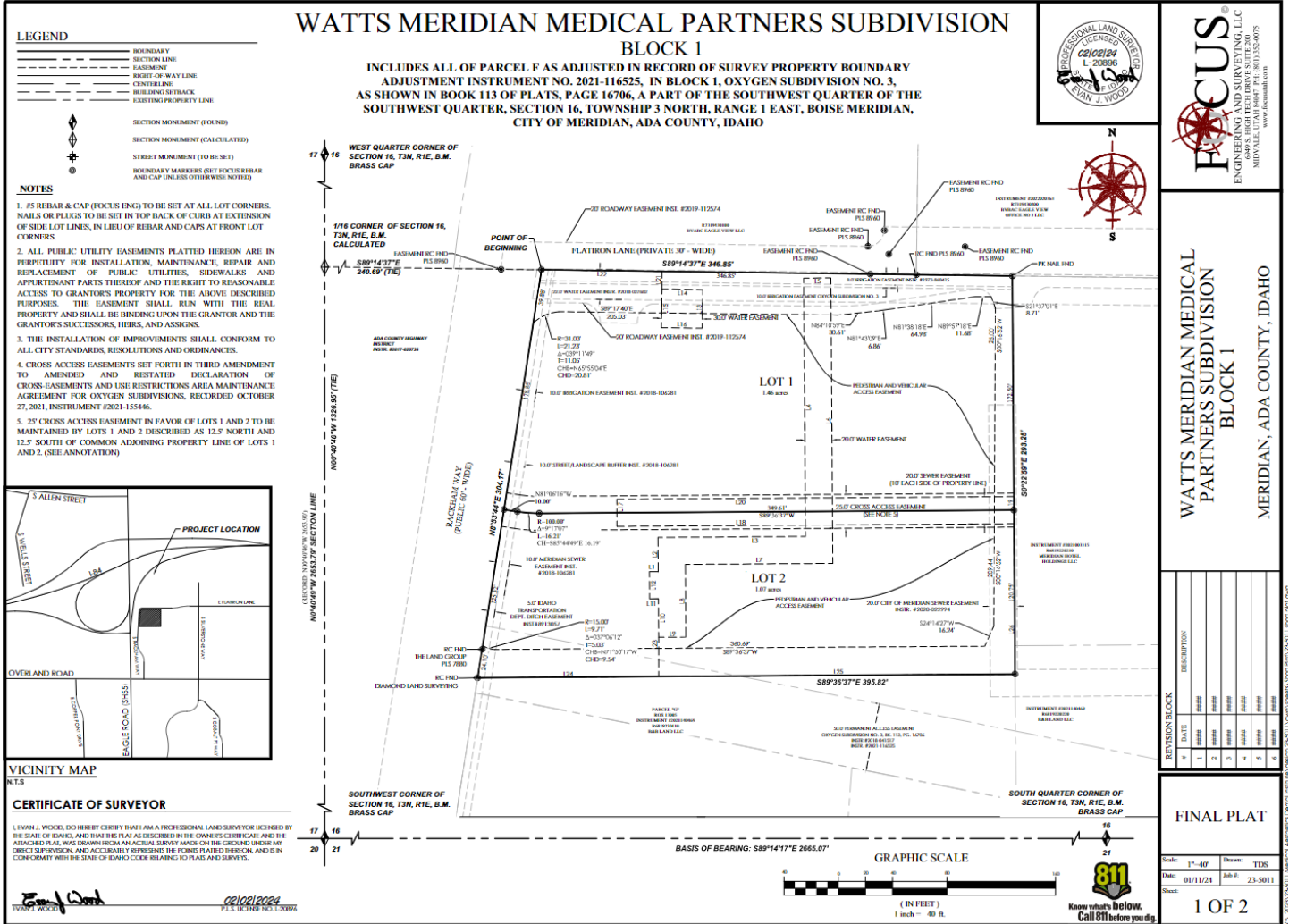
VI. DECISION

Staff:

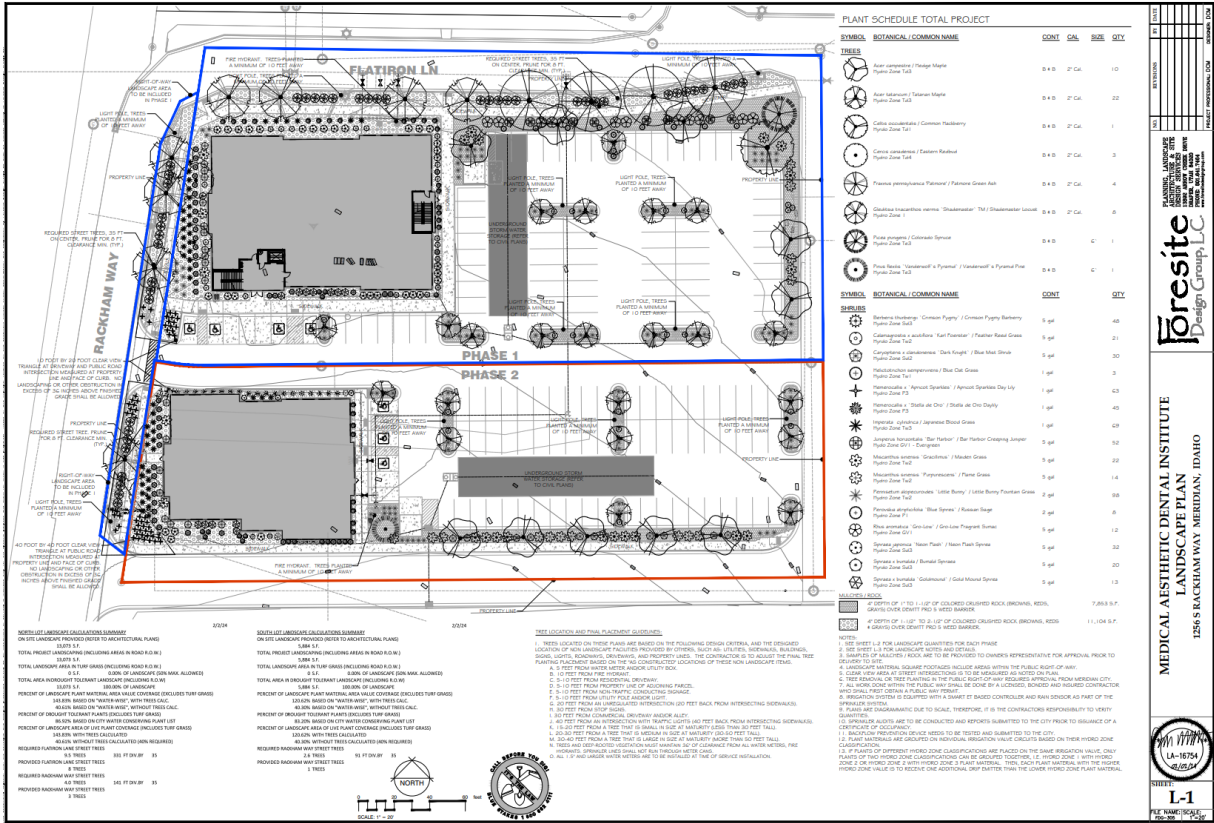
Staff recommends approval of the proposed short plat with the conditions noted in Section VII of this report and in accord with the findings in Section VIII.

VII. EXHIBITS

A. Short Plat (date: 1/11/24)



B. Landscape Plan (dated: 2/2/24)




PLANT SCHEDULE TOTAL PROJECT

SYMBOL	BOTANICAL COMMON NAME	CONT	CAL	SIZE	QTY
	TREES Acer incense / Hedge Maple Hydro Zone T-3	8.48	2'	Ca.	10
	Acer incense / Tatarian Maple Hydro Zone T-3	8.48	2'	Ca.	22
	Celastrus cuneata / Common Hackberry Hydro Zone T-1	8.48	2'	Ca.	1
	Cornus canadensis / Eastern Redbud Hydro Zone T-4	8.48	2'	Ca.	3
	Fraxinus pennsylvanica / Pawnee Green Ash Hydro Zone T-2	8.48	2'	Ca.	4
	Quercus laevis / White Oak Hydro Zone T-5	8.48	2'	Ca.	8
	Populus nigra / Common Poplar Hydro Zone T-3	8.48	C	1	
	Prunella virginiana / Pinocchio Hydro Zone T-3	8.48	C	1	
	SHRUBS Berberis thunbergii / Common Piquette Hydro Zone T-3	5.96			48
	Colocephalus acaulis / Kart Pavilion Hydro Zone T-2	5.96			21
	Coronilla alternata / Dark Knight Hydro Zone T-2	5.96			30
	Hamamelis virginiana / Blue Oak Green Hydro Zone T-3	5.96			3
	Hamamelis v. Arnoldii / Arnold Spotted Day Lily Hydro Zone T-3	5.96			43
	Hamamelis v. Stella in Chry / Stella in Chry Day Lily Hydro Zone T-3	5.96			43
	Hamamelis v. Virginica / Japanese Blood Grass Hydro Zone T-3	5.96			43
	Hamamelis v. Virginica / Star Pavilion Hydro Zone T-3	5.96			43
	Hamamelis v. Virginica / Star Pavilion Hydro Zone T-3	5.96			43
	Hamamelis v. Virginica / Star Pavilion Hydro Zone T-3	5.96			43
	Hamamelis v. Virginica / Star Pavilion Hydro Zone T-3	5.96			43

FORESITE DESIGN GROUP, L.C.
 1256 S. RACKHAM WAY, MERIDIAN, IDAHO 83642
 (208) 875-1171
 www.foresitedesign.com

MEDICAL AESTHETIC DENTAL INSTITUTE
 LANDSCAPE PLAN
 1256 S. RACKHAM WAY, MERIDIAN, IDAHO

L-1
 DATE: 2/2/24



PLANT SCHEDULE TOTAL PROJECT

SYMBOL	BOTANICAL COMMON NAME	CONT	CAL	SIZE	QTY
	TREES Acer incense / Hedge Maple Hydro Zone T-3	8.48	2'	Ca.	10
	Acer incense / Tatarian Maple Hydro Zone T-3	8.48	2'	Ca.	22
	Celastrus cuneata / Common Hackberry Hydro Zone T-1	8.48	2'	Ca.	1
	Cornus canadensis / Eastern Redbud Hydro Zone T-4	8.48	2'	Ca.	3
	Fraxinus pennsylvanica / Pawnee Green Ash Hydro Zone T-2	8.48	2'	Ca.	4
	Quercus laevis / White Oak Hydro Zone T-5	8.48	2'	Ca.	8
	Populus nigra / Common Poplar Hydro Zone T-3	8.48	C	1	
	Prunella virginiana / Pinocchio Hydro Zone T-3	8.48	C	1	
	SHRUBS Berberis thunbergii / Common Piquette Hydro Zone T-3	5.96			48
	Colocephalus acaulis / Kart Pavilion Hydro Zone T-2	5.96			21
	Coronilla alternata / Dark Knight Hydro Zone T-2	5.96			30
	Hamamelis virginiana / Blue Oak Green Hydro Zone T-3	5.96			3
	Hamamelis v. Arnoldii / Arnold Spotted Day Lily Hydro Zone T-3	5.96			43
	Hamamelis v. Stella in Chry / Stella in Chry Day Lily Hydro Zone T-3	5.96			43
	Hamamelis v. Virginica / Japanese Blood Grass Hydro Zone T-3	5.96			43
	Hamamelis v. Virginica / Star Pavilion Hydro Zone T-3	5.96			43
	Hamamelis v. Virginica / Star Pavilion Hydro Zone T-3	5.96			43
	Hamamelis v. Virginica / Star Pavilion Hydro Zone T-3	5.96			43
	Hamamelis v. Virginica / Star Pavilion Hydro Zone T-3	5.96			43

PLANT SCHEDULE PHASE 1

SYMBOL	BOTANICAL COMMON NAME	CONT	CAL	SIZE	QTY
	TREES Acer incense / Hedge Maple Hydro Zone T-3	8.48	2'	Ca.	5
	Acer incense / Tatarian Maple Hydro Zone T-3	8.48	2'	Ca.	10
	Celastrus cuneata / Common Hackberry Hydro Zone T-1	8.48	2'	Ca.	1
	Cornus canadensis / Eastern Redbud Hydro Zone T-4	8.48	2'	Ca.	2
	Fraxinus pennsylvanica / Pawnee Green Ash Hydro Zone T-2	8.48	2'	Ca.	4
	Quercus laevis / White Oak Hydro Zone T-5	8.48	2'	Ca.	8
	Populus nigra / Common Poplar Hydro Zone T-3	8.48	C	1	
	Prunella virginiana / Pinocchio Hydro Zone T-3	8.48	C	1	
	SHRUBS Berberis thunbergii / Common Piquette Hydro Zone T-3	5.96			25
	Colocephalus acaulis / Kart Pavilion Hydro Zone T-2	5.96			14
	Coronilla alternata / Dark Knight Hydro Zone T-2	5.96			12
	Hamamelis virginiana / Blue Oak Green Hydro Zone T-3	5.96			3
	Hamamelis v. Arnoldii / Arnold Spotted Day Lily Hydro Zone T-3	5.96			33
	Hamamelis v. Stella in Chry / Stella in Chry Day Lily Hydro Zone T-3	5.96			33
	Hamamelis v. Virginica / Japanese Blood Grass Hydro Zone T-3	5.96			33
	Hamamelis v. Virginica / Star Pavilion Hydro Zone T-3	5.96			33
	Hamamelis v. Virginica / Star Pavilion Hydro Zone T-3	5.96			33
	Hamamelis v. Virginica / Star Pavilion Hydro Zone T-3	5.96			33
	Hamamelis v. Virginica / Star Pavilion Hydro Zone T-3	5.96			33

PLANT SCHEDULE PHASE 2

SYMBOL	BOTANICAL COMMON NAME	CONT	CAL	SIZE	QTY
	TREES Acer incense / Hedge Maple Hydro Zone T-3	8.48	2'	Ca.	9
	Acer incense / Tatarian Maple Hydro Zone T-3	8.48	2'	Ca.	9
	Celastrus cuneata / Common Hackberry Hydro Zone T-1	8.48	2'	Ca.	1
	Cornus canadensis / Eastern Redbud Hydro Zone T-4	8.48	2'	Ca.	1
	Fraxinus pennsylvanica / Pawnee Green Ash Hydro Zone T-2	8.48	2'	Ca.	1
	Quercus laevis / White Oak Hydro Zone T-5	8.48	2'	Ca.	1
	Populus nigra / Common Poplar Hydro Zone T-3	8.48	C	1	
	Prunella virginiana / Pinocchio Hydro Zone T-3	8.48	C	1	
	SHRUBS Berberis thunbergii / Common Piquette Hydro Zone T-3	5.96			23
	Colocephalus acaulis / Kart Pavilion Hydro Zone T-2	5.96			14
	Coronilla alternata / Dark Knight Hydro Zone T-2	5.96			12
	Hamamelis virginiana / Blue Oak Green Hydro Zone T-3	5.96			12
	Hamamelis v. Arnoldii / Arnold Spotted Day Lily Hydro Zone T-3	5.96			12
	Hamamelis v. Stella in Chry / Stella in Chry Day Lily Hydro Zone T-3	5.96			12
	Hamamelis v. Virginica / Japanese Blood Grass Hydro Zone T-3	5.96			12
	Hamamelis v. Virginica / Star Pavilion Hydro Zone T-3	5.96			12
	Hamamelis v. Virginica / Star Pavilion Hydro Zone T-3	5.96			12
	Hamamelis v. Virginica / Star Pavilion Hydro Zone T-3	5.96			12
	Hamamelis v. Virginica / Star Pavilion Hydro Zone T-3	5.96			12

FORESITE DESIGN GROUP, L.C.
 1256 S. RACKHAM WAY, MERIDIAN, IDAHO 83642
 (208) 875-1171
 www.foresitedesign.com

MEDICAL AESTHETIC DENTAL INSTITUTE
 LANDSCAPE QUANTITIES BY PHASE
 1256 S. RACKHAM WAY, MERIDIAN, IDAHO

L-2
 DATE: 2/2/24

VIII. CITY/AGENCY COMMENTS & CONDITIONS

A. PLANNING DIVISION

Site Specific Conditions:

1. Applicant shall comply with all previous conditions of approval associated with this development: H-2023-0075 (MDA).
2. If the City Engineer's signature has not been obtained within two (2) years of the City Council's approval of the short plat, the short plat shall become null and void unless a time extension is obtained, per UDC 11-6B-7.
3. The short plat prepared by Focus Engineering and Surveying, LLC on 2/2/2024 by Evan J. Wood, included in Section VI.A, shall be revised as follows:
 - a. Depict pavement widening for Rackham Way and curb, gutter and sidewalk as required by ACHD; additional right-of-way may be required to be dedicated.
 - b. If the existing street buffer easement along Rackham Way is affected by the pavement widening required by ACHD, amend the easement and the plat accordingly. A minimum 10-foot wide street buffer should be provided measured from back of sidewalk if an attached sidewalk is provided, or back of curb if a detached sidewalk is provided, in accord with UDC [11-3B-7C](#)
 - c. Amend the 50-foot wide permanent access easement (Inst. #2018-041517, Inst. #2021-116525) that crosses the southwest corner of the site recorded with Oxygen Subdivision No. 3 to exclude the area included in the proposed plat.
4. The landscape plan prepared by Foresite Design Group shall be revised as follows:
 - a. A minimum 10-foot wide street buffer is required along S. Rackham Way, measured from back of sidewalk if an attached sidewalk is provided, or back of curb if a detached sidewalk is provided, in accord with UDC [11-3B-7C](#). *If additional right-of-way is required for pavement widening of Rackham Way, adjust the location of the buffer accordingly.*
 - b. Depict a minimum of seven (7) trees within the street buffer along Rackham Way in accord with the standards set forth in UDC [11-3B-7C](#) (see allowed landscaping in clear vision triangles in UDC [11-3A-3B](#)). *At least 35% of qualifying trees must provide urban canopy at maturity, and at least twenty-five (25) percent of qualifying trees must be Class 2 selections, unless it can be shown that utility conflicts prohibit installation of Class 2 trees.* If trees are not allowed within the existing easements, a minimum 5-foot wide area for planting trees and shrubs shall be provided outside of the easement area as set forth in UDC [11-3B-7C.1b](#).
5. The east/west drive-aisle between Lots 1 and 2 shall be constructed in its entirety with the first phase of development.
6. The 50-foot wide permanent access easement (Inst. #2018-041517, Inst. #2021-116525) that crosses the southwest corner of the site as depicted on the plat, recorded with Oxygen Subdivision No. 3, shall be amended or partially vacated in accord with the proposed plat.
7. Staff's failure to cite specific ordinance provisions or conditions from the previous approvals noted above does not relieve the Applicant of responsibility for compliance.

B. PUBLIC WORKS

<https://weblink.meridiancity.org/WebLink/DocView.aspx?id=339702&dbid=0&repo=MeridianCity>

C. MERIDIAN FIRE DEPARTMENT (MFD)

<https://weblink.meridiancity.org/WebLink/DocView.aspx?id=339692&dbid=0&repo=MeridianCity>

D. DEPARTMENT OF ENVIRONMENTAL QUALITY (DEQ)

<https://weblink.meridiancity.org/WebLink/DocView.aspx?id=340356&dbid=0&repo=MeridianCity>

E. ADA COUNTY HIGHWAY DISTRICT (ACHD)

<https://weblink.meridiancity.org/WebLink/DocView.aspx?id=341514&dbid=0&repo=MeridianCity>

F. IDAHO TRANSPORTATION DEPARTMENT (ITD)

<https://weblink.meridiancity.org/WebLink/DocView.aspx?id=340176&dbid=0&repo=MeridianCity>

IX. REQUIRED FINDINGS FROM THE UNIFIED DEVELOPMENT CODE

In consideration of a short plat, the decision-making body shall make the following findings:

A. The plat is in conformance with the Comprehensive Plan and is consistent with the Unified Development Code;

The Comprehensive Plan designates the future land use of this property as Commercial and the current zoning district of the site is C-G. Staff finds the proposed short plat complies with the short plat standards listed in UDC 11-6B-5. Future development should comply with the dimensional standards for the C-G district listed in UDC Table 11-2B-3.

B. Public services are available or can be made available and are adequate to accommodate the proposed development;

Staff finds that public services will be provided and are adequate to serve the proposed lots.

C. The plat is in conformance with scheduled public improvements in accord with the City's capital improvements program;

Staff finds all required utilities will be provided with lot development at the developer's expense.

D. There is public financial capability of supporting services for the proposed development;

Staff finds that the development will not require major expenditures for providing supporting services as services are already being provided in this area.

E. The development will not be detrimental to the public health, safety or general welfare; and

Staff finds the proposed development will not be detrimental to the public health, safety or general welfare.

F. The development preserves significant natural, scenic or historic features.

Staff is not aware of any significant natural, scenic or historic features associated with short platting the structure on this site.



AGENDA ITEM

ITEM TOPIC: Public Hearing continued from March 12, 2024 for Avani Neighborhood (H-2023-0049) by Conger Group, located at Southeast of Franklin Rd. and Black Cat, North of I-84.
Application Materials: <https://bit.ly/H-2023-0049>

A. Request: Annexation of 35.086 acres of land from RUT to the R-15 (Medium High Density Residential) zoning district.

B. Request: Preliminary Plat consisting of 256 buildable lots and 25 common lots on 33.71 acres of land in the proposed R-15 zoning district.

EXHIBIT A

STAFF REPORT	
COMMUNITY DEVELOPMENT DEPARTMENT	

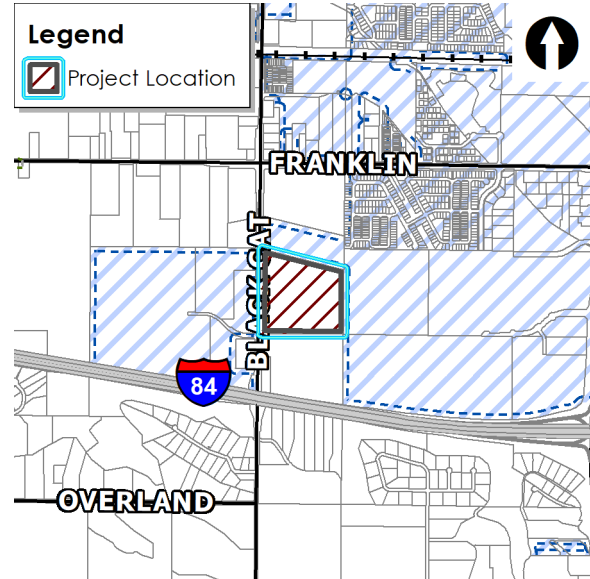
HEARING DATE: ~~March 12, 2024~~ continued to April 2, 2024

TO: Mayor & City Council

FROM: Stacy Hersh, Associate Planner
208-884-5533

SUBJECT: Avani Neighborhood AZ, PP
[H-2023-0049](#)

LOCATION: Southeast of Franklin Road and Black Cat, North of I-84, in the SW 1/4 of the NW ¼ of Section 15, T.3N., R.1W. (Parcel #S1215233650)



I. PROJECT DESCRIPTION

Annexation of 35.086 acres of land to the R-15 (Medium-high-density residential) zoning district; and Preliminary Plat consisting of 256 building lots and 25 common lots on 33.71-acres of land in the R-15 zoning district for Avani Neighborhood Subdivision.

NOTE: Staff is recommending denial of the project because the applicant’s design (plat and elevations) is inconsistent with the design elements outlined in the TMISAP. The applicant has been made aware of Staff’s concerns and has elected to forego some of Staff’s recommended changes to gain a favorable recommendation. Below provides the basis for Staff’s recommendation; however, the Commission and Council should rely on all relevant information when determining if this project is consistent with the Plan and open to allowing deviations from the design elements as desired by the Applicant.

II. SUMMARY OF REPORT

A. Project Summary

Description	Details
Acreage	33.71 acres (35.086 acres - annexation area)
Future Land Use Designation	Medium-High Density Residential (MHDR) in the Ten Mile Interchange Specific Area Plan (TMISAP)
Existing Land Use	agricultural
Proposed Land Use(s)	SFR detached and attached dwellings
Current Zoning	Rural-Urban Transition (RUT) in Ada County
Proposed Zoning	R-15
Lots (# and type; bldg/common)	256 building/8 common lots
Phasing plan (# of phases)	3 Phases
Number of Residential Units (type of units)	256 residential lots (95 attached units, 161 detached units)
Density (gross & net)	7.60 units/acre (gross)
Open Space (acres, total [%] / buffer / qualified)	6.68 (or 19.8%) qualified

Amenities	Large central park, community pool with changing rooms, fenced play structure, swing set, seating benches, climbing dome, climbing rocks, fenced dog park and (2) pickleball sports courts.
Physical Features (waterways, hazards, flood plain, hillside)	The Rosenlof Drain bisects the northwest corner of the site.

Neighborhood meeting date	7/26/2023
---------------------------	-----------

History (previous approvals)	None
------------------------------	------

B. Community Metric

Description	Details
Ada County Highway District	
<ul style="list-style-type: none"> Staff report (yes/no) 	Yes
<ul style="list-style-type: none"> Requires ACHD Commission Action (yes/no) 	No
Access (Arterial/Collectors/State Hwy/Local)(Existing and Proposed)	A portion of the collector street (Vantage Point Way) is required to be extended from the west boundary to the east boundary of the site per the Master Street Map.

Proposed Road Improvements	<p>Capital Improvements Plan (CIP)/ Integrated Five Year Work Plan (IFYWP):</p> <ul style="list-style-type: none"> Franklin Road is scheduled in the IFYWP to be widened to 5-lanes from McDermott Road to Black Cat Road with the design year in 2026 and the construction date has not been determined. The intersection of Franklin Road and McDermott Road is scheduled in the IFYWP to be reconstructed as a single-lane expandable roundabout. There is no design year or construction year, and this project requires coordination with the Nampa Highway District. <p style="text-align: right;">2 DRAFT Avani Subdivision/ MPP23-0010/ H-2023-0049</p> <hr/> <ul style="list-style-type: none"> Black Cat Road is listed in the CIP to be widened to 5-lanes from Franklin Road to Overland Road between 2036 and 2040. Funding for ITD's portion is not included with this project.
----------------------------	--

Fire Service

• Distance to Fire Station	2.8 miles from Station #2
• Fire Response Time	Falls just outside of the 5-minute response time goal
• Resource Reliability	82% (above the targeted goal of 80%)
• Accessibility	This project meets all required access, road widths, and turnarounds as presented in the preliminary plat. The shared drives shall have an address sign at each entrance, the roadways, common driveways, and alleys shall be maintained 365 days a year for fire, EMS, and police responses.
• Additional Comments/Concerns	See Fire Staff Report in the link provided below under Section IX(C).

Police Service

Police Service	<i>No comments received</i>
• Distance to Fire Station	
• Fire Response Time	
• Accessibility	

West Ada School District

Distance (elem, ms, hs)	<i>No Comments received</i>
Capacity of Schools	
# of Students Enrolled	
# of students estimated for this development	

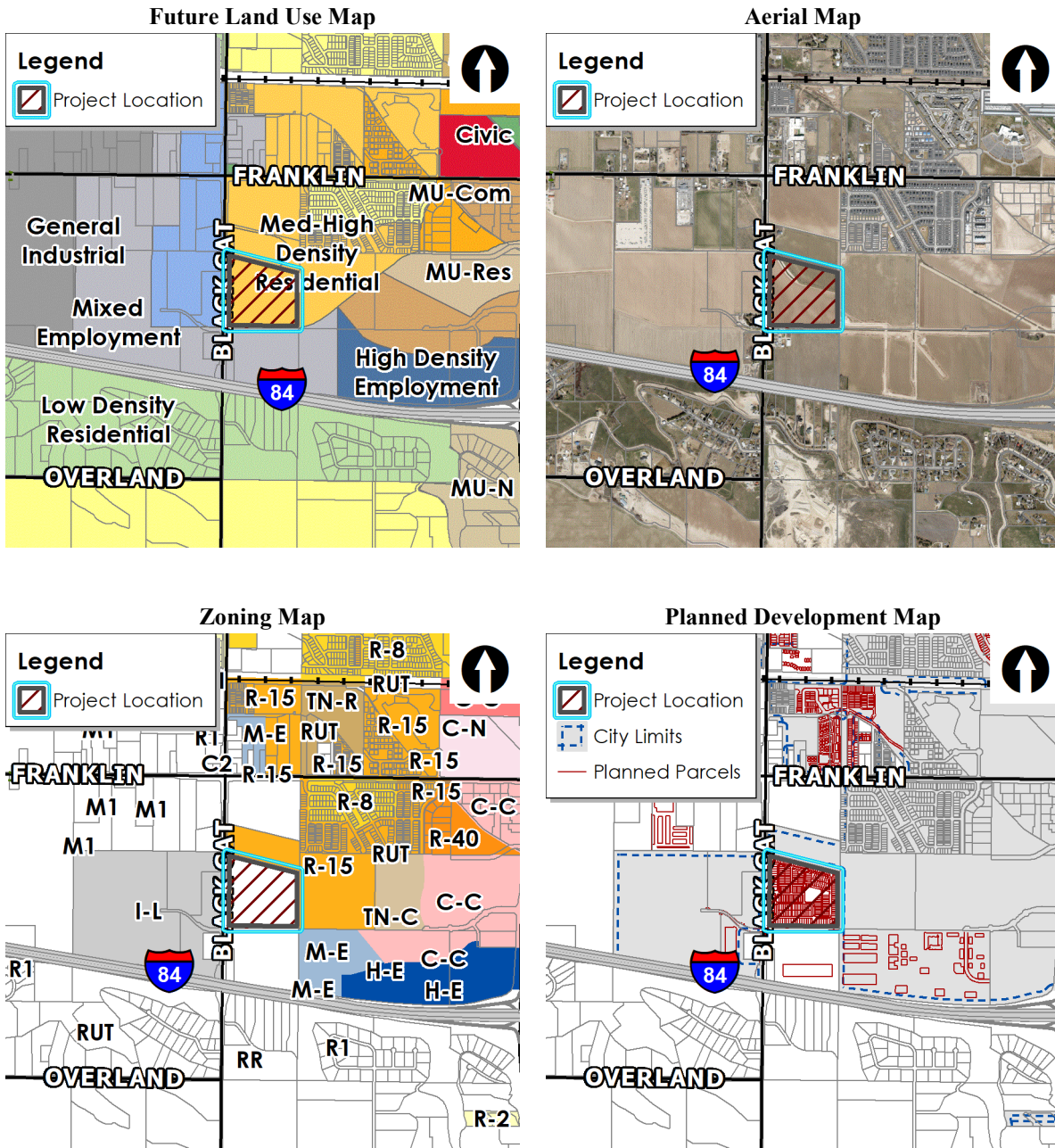
Wastewater

• Wastewater Modeling	<ul style="list-style-type: none"> Must provide to and through to S1215325450 End of the line requires 0.6% slope Flow is committed Sewer/water easement varies depending on sewer depth. Sewer 0-20 ft deep require a 30 ft easement, 20-25 ft a 40 ft easement, and 25-30 ft a 45 ft easement. Adjust easements accordingly. Sewer easement varies depending on sewer depth. Sewer 0-15 ft deep require a 20 ft easement, 16-20 ft a 30 ft easement, and 21-30 ft a 40 ft easement. Adjust easements accordingly. Ensure no permanent structures (trees, bushes, buildings, carports, trash receptacle walls, fences, infiltration trenches, light poles, etc.) are built within the utility easement. Ensure no sewer services pass through infiltration trenches.
• Project Consistent with WW Master Plan/Facility Plan	
• Impacts/Concerns	See Public Works Site Specific Conditions under Section IX(B)

Water

• Distance to Services	Water available at site
• Pressure Zone	2
• Estimated Project Water ERU's	See Application
• Water Quality Concerns	None
• Project Consistent with Water Master Plan	Yes
• Impacts/Concerns	<p>See Public Works' Site-Specific Conditions under Section IX(B)</p> <ul style="list-style-type: none"> • If a well is located on the site it must be abandoned per regulatory requirements and proof of abandonment must be provided to the City. • Each phase of the development will need to be modeled to verify minimum fire flow pressure is maintained. • Development requires two connections for looping. There are two options Option 1: Provide a second connection in zone 2 from either the north or the east Option 2: A second connection to Black Cat Rd. However, this requires a connection from Franklin road through parcel S1216120735 to parcel S1216131200. Additionally, the main in Black Cat Rd along the western boundary must be connected to the rest of the water system in two different places. In other words, the development cannot have two ties to Black Cat Rd if that run of main is a dead end. • There are multiple spots where fittings are located within the gutter. Don't have fittings in the gutter.

C. Project Maps



III. APPLICANT INFORMATION

A. Applicant:

Laren Bailey, Conger Group – 4824 W. Fairview Avenue, Boise, ID 83706

B. Owner:

BLACKCAT1, LLC – P.O. Box 1968, Eagle ID 83616

C. Representative:

Laren Bailey, Conger Group – 4824 W. Fairview Avenue, Boise, ID 83706

IV. NOTICING

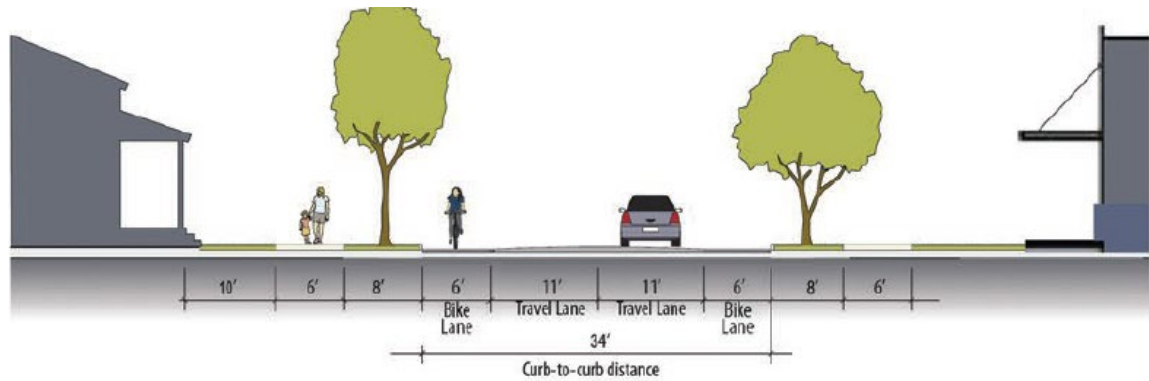
	Planning & Zoning Posting Date	City Council Posting Date
Newspaper notification published in newspaper	1/16/2024	2/25/2024
Radius notification mailed to property owners within 500 feet	1/12/2024	2/24/2024
Public hearing notice sign posted on site	1/18/2024	2/23/2024
Nextdoor posting	1/10/2024	2/26/2024

V. COMPREHENSIVE PLAN ANALYSIS

LAND USE: This property is designated Medium High-Density Residential (MHDR) on the Future Land Use Map (FLUM) and is located within the area known as the Ten Mile Specific Area Plan (TMISAP). MHDR areas are recommended to develop primarily with relatively dense multi-family housing types, such as row houses, townhouses, condominiums, and apartments, not all single-family attached and detached homes as proposed by the applicant. These areas should have a mix of housing types that achieve an overall average density target of 12 dwelling units per acre with densities ranging from 8-15 units per acre. MHDR areas typically are relatively compact areas within a larger neighborhood and generally should be located around and near more intensely developed areas, such as Mixed Use Commercial or Employment areas, in order to provide convenient access to these commercial activity and employment centers for the greatest number of residents.

As noted above, the proposed development incorporates a mix of single-family attached (95) and single-family detached (161) homes, resulting in an overall gross density of 7.59 units per acre inconsistent with the target density desired in the MHDR FLUM designation in the TMISAP. Townhomes should be included in this development to be more consistent with the plan; however, the property to the east has approval to construct a 552-unit multi-family development to offset the need for additional multi-family in the area. Mixed– Employment areas are also entitled or in the development process to the west, south, and southeast so it is conceivable that this development may provide additional housing options for these employment areas.

TRANSPORTATION: ACHD’s Master Street Map (MSM) depicts a new town center collector street across the southern portion of this property from the west to the east boundary eventually connecting to S. Ten Mile Road. The Transportation System Map in the TMISAP lists the functional classification for this street as a collector street and the Street Section Map lists the design classification as a major collector street, which is intended to be constructed consistent with Street Section C as follows:



This street is planned to eventually provide a connection from S. Black Cat Road to S. Ten Mile Road. The applicant is currently collaborating with the property owners directly to the south and east to complete the Collector Street (Vanguard Way) connection to Black Cat. It is the City’s desire to have this street dedicated and constructed before residents occupy the homes in this development.

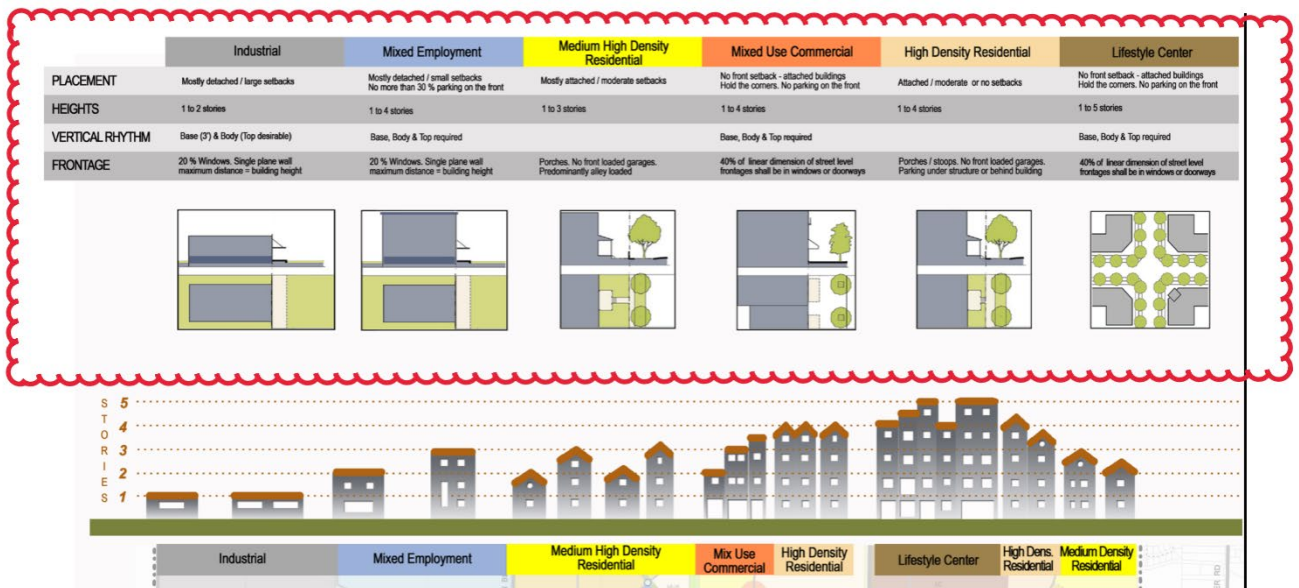
Local streets, alleys, and common drives are proposed internally for access to the proposed residential units. **Staff believes the plat should incorporate more alley-loaded lots however, the Applicant believes there isn’t a market for this type of housing and has elected to limit the number of alley-loaded homes to ten (10) which is inconsistent with the Plan.**

BACKGROUND: Ten Mile Interchange Area was intended to look, feel, and function differently than a typical residential subdivision. It operates as a form-based specific area plan, where the design of the built environment is the primary review element and intended to work in conjunction with the land use and zoning designations. These design elements should not be treated as a checklist; but used to implement the overall vision and support traditional neighborhood design desired by the Plan.

DESIGN ELEMENT: The design element is intended to serve as the basic framework for a project within the Ten Mile Interchange Area and the basis for the development of future design guidelines. They are considered the most important elements to “get right,” there is not flexibility allowed in the modification of design elements. Future development should be consistent with the design elements in the TMISAP for the MHDR FLUM designation as determined by the Application of the Design Elements table (refer to the table below). Staff’s analysis for how the Applicant’s design adheres to the applicable design elements are italicized below.

NOTE: Some of these design elements are not required by the UDC as envisioned by the Plan. Therefore, the applicant requests the Commission and Council allow some deviations to these design elements.

Page . Design Element	Residential				Mixed Use			Employment				Special Areas	
	LDR	MDR	MHDR	HDR	MUR	MUC	LC	LDE	HDE	ME	I	Parks	Civic
3-32. Architecture and Heritage	●	●	●	●	●	●	●	●	●	●	●	●	●
3-33. Street oriented design													
Commercial & mixed use bldgs.					●	●	●						
Residential Buildings	●	●	●	●	●	●	●						
3-34. Buildings to Scale								●					
3-35. Gateways													
3-36 .Neighborhood Design			●	●	●	●							
3-37. Building Form & Character						●	●						
Commercial Activity Centers							●						
Building Facades	●	●	●	●	●	●	●	●	●	●	●	●	●
Building Heights	●	●	●	●	●	●	●	●	●	●	●	●	●
General Limit of 4 stories	●	●	●	●	●	●	●	●		●	●	●	
First Floor Ceiling Heights for Retail					●	●	●						
Up to 6 Stories							●		●				
Base, Body, and Top					●	●	●	●	●	●	●		
Frontage													
Commercial Retail Frontage					●	●	●						
Live /Work Unit Frontage			●	●	●	●	●						
Urban Resid. Frontage in Commercial Districts			●	●	●	●	●						
Neighborhood Residential & Institutional		●	●	●									●
Roofs													
Flat				●	●	●	●	●	●	●	●		●
Pitched	●	●	●	●	●	●	●	●	●	●	●	●	●
3-41. Building Details													
Materials					●	●	●						
Screening of Mechanical Units and Service Areas				●	●	●	●		●			●	●
Awnings						●	●		●				
Canopies						●	●						
3-46. Signs					●	●	●	●	●	●	●		
3-47. Public Art	●	●	●	●	●	●	●	●	●	●	●	●	●



3-33. Street-oriented Design: Useable porches should be a dominant element of residential buildings and should be located along at least 30% of the front façade of the buildings – a higher percentage is recommended as is the location of porches on one or more side facades. When possible, garages should be

loaded from a rear alleyway. Where garages must be accessed from the front, the garages must be located no less than 20' behind the primary façade. Front-loaded 2-car garages that are visible from the primary street must be designed with two (2) separate garage doors.

Out of the 256 single-family units, only 10 are alley-loaded; the others are all front-loaded with living area either at the same plane or behind the garages away from the street. A few of the units have usable porches that might meet the guidelines. No porches are proposed on the side facades. All units have single 2-car garage doors, not separate doors.

3-34. Buildings to Scale: Everything seen and experienced from the sidewalk – building fronts, lighting, open space – should be designed for human interaction at a pedestrian's perspective. Key elements to consider are the continuity of the building sizes, how the street-level and upper-level architectural detailing is treated, elements that anchor and emphasize pedestrian scale, roof forms, rhythm of windows and doors, and general relationship of buildings to public spaces such as streets, plazas and other open space. Human-scale design is critical to the success of built places for pedestrians. Building entrances should be placed close to the street; ground floor windows, articulated facades, appropriately scaled lighting, awnings and other weather protection should be provided.

The proposed elevations do not meet the design criteria that encourage building entrances to be situated close to the street, primarily due to their garage-dominated nature. Elevations for the alley-loaded units were not submitted with the application, making it difficult for Staff to determine if they comply with these guidelines. Lighting at a pedestrian scale should be provided on the buildings facing the street and internal walkways. A different product type should be provided for the detached and attached units with garages behind the units, and building entrances facing the street with front/side porches.

3-36. Neighborhood Design: All residential neighborhoods in the Ten Mile interchange area should be developed in consideration of traditional neighborhood design principles and concepts, which pertain to mixed housing stock, architecture and design, streetscapes and streets. Front porches and garages accessed from an alley are usually the standard in residential areas; parking for homes is primarily located behind buildings. Streetscape design relates to the street itself and consists of landscaped parkways with trees between curbs and sidewalks, adjacent sidewalks and front yard spaces and provides public space for street trees, street furniture and view corridors. Other aspects of neighborhood design that contribute to a traditional streetscape are connected network of streets, alleys and sidewalks. Roadways and pedestrian ways are interconnected so that access for pedestrians, cyclists and automobile drivers is direct and convenient and allows traffic to be dispersed through a variety of streets and ways. Narrower streets designed with TND characteristics result in slower moving traffic and provide a safer, more pleasant pedestrian environment and encourages interaction among residents.

As previously noted, usable porches that meet the minimum guidelines are not provided for the single-family attached and detached units as desired. Alley-accessed garages and parking are only provided for the 10 detached units; the other 246 single-family units are all accessed from the street with parking in front of the garages facing the street, which is not desired.

Shorter block lengths and narrower streets help build a greater sense of community. As proposed, these lots are narrow and garage dominated which creates more driveways and less tree-lined streets along the primary streets which is contradictory to TND principles. More alley-loaded homes would enhance the streetscape for this development and ground the front porches to the primary street per the Plan.

3-37. Building Form & Character: Building Facades – Buildings should be designed so that their primary facades relate to active public spaces and pedestrian areas. The primary façade of a structure is that frontage of the building that has been designed and detailed so as to represent the building's most important elevations. The primary façade should always include an entry into the building. Entries should be located so as to provide direct access from adjacent public spaces, primary streets and activity areas. Access from walkways should be uninterrupted by vehicular traffic. Buildings should be located so as to help frame

adjacent public spaces and to provide an architectural backdrop for associated passive and active activities. The space between a building façade and the adjacent walkway should be appropriately landscaped with a combination of lawns, groundcover, shrubs and trees.

Access from walkways to the main living areas is only uninterrupted by vehicular traffic for 10 alley-loaded units, as these units have garages accessed from the alleys. The other single-family attached and detached structures are not designed to have the primary façade relate to active pedestrian areas, public spaces, or primary streets due to the orientation of the garages and building entries. Building entries are not the focal point of the homes and the front-loaded garages limit direct pedestrian access from the street because most of the entries are located behind the garages. As noted above, the 8-foot parkways are also diminished due to this design.

Building Heights: Low-rise buildings of 2-4 stories over much of the area is recommended.

A mix of one-story single-family and two-story single-family attached and detached structures are proposed in general conformance to this guideline. This applicant's preference is to have single-story homes along collector and arterial streets to enhance the streetscape.

- **Pitched Roofs:** A mix of flat and pitched roofs are anticipated in the Ten Mile area based on a wide variety of individual buildings. Pitched roofs should be, where possible, symmetrical hips or gables, with a pitch between 4:12 and 12:12 with an overhang of at least 12 inches and a maximum of 2.5'. Roof brackets and rafter tail treatments are encouraged.

All of the roof pitches proposed fall within the desired pitch range. Corbels are depicted some of the concept elevations; rafter tail treatments are encouraged as well as other design elements as noted in the ASM. Staff cannot verify if there is at least 12 inches of overhang for all of the one-story and two-story homes proposed.

3-47. Public Art: Public art should be incorporated into the design of streetscapes, public buildings, parks, transit, infrastructure, and other public projects in the Ten Mile area. Public art should be meaningful and encourage the free flow of ideas and cultural ideologies. Public art should be integrated into either the architectural design or the design of plazas and public spaces associated with a building and should be easily visible to the public (e.g. visible from the street or publicly accessible open spaces rather than interior courtyards).

Public art is not proposed but could be provided in accord with this guideline. If the applicant desires to include public art as part of the development it would qualify as another amenity (1 point).

Goals, Objectives, & Action Items: Staff finds the following Comprehensive Plan policies to be applicable to this application and apply to the proposed use of this property; however, the TMISAP takes precedence over the Comprehensive plan (staff analysis in *italics*):

- “With new subdivision plat, require the design and construction of pathways connections, easy pedestrian and bicycle access to parks, safe routes to schools, and incorporation of usable open space with quality amenities.” (2.02.01A)

The Applicant is proposing to construct 10-foot wide multi-use pathways along S. Black Cat Road and Vanguard Way (new collector) in accordance with the Meridian Pathways Master Plan Map. Additionally, a 5-foot wide micro path is proposed on the east side of the site, extending in a north-south direction. The following amenities are proposed: community pool and changing rooms, fenced play structure, swing set, seating benches, climbing dome, climbing rocks, fenced dog park, and two (2) pickleball courts, exceeding the requirements outlined in UDC 11-3G-4.

- “Require all new residential neighborhoods to provide complete streets, consistent with the Transportation and Land Use Integration Plan.” (2.02.01C)

The plat illustrates that all internal local streets within this development are depicted as 27-foot wide street sections with curbs and gutters, allowing parking on only one side. “No Parking” signs shall be installed on that designated side of the street. The smaller street sections are encouraged in the TMISAP to promote pedestrian movement and access by enhancing connectivity and promoting walking.

- “Require pedestrian access in all new development to link subdivisions together and promote neighborhood connectivity.” (2.02.01D)

The proposed 10-foot wide pathways and 5-foot wide micro path provide connectivity to the Mixed Employment developments proposed to the south, the proposed multi-family development (Vanguard Village) to the east, and the future medium-high density development to the north.

- “Continue to develop and implement the desired vision in special areas, areas with specific plans, and along key transportation corridors.” (3.03.01A)

The TMISAP is a form-based specific area plan where the design of the built environment is the primary review element. The City’s vision for this area is for all residential to have a Traditional Neighborhood Design. Front porches and alley-loaded garages are the standard and help to create a pedestrian-friendly environment. Streetscapes should relate to the street itself and landscaping with trees between curbs and sidewalks, the adjacent, front yard spaces, and the building frontages. Staff finds that the proposed plat, landscape, and elevations do not align with the City’s vision for this area.

- “Annex lands into the corporate boundaries of the City only when the annexation proposal conforms to the City’s vision and the necessary extension of public services and infrastructure is provided.” (3.03.03)

The Applicant’s design does not align with the Plan; therefore, staff finds it is not in the City’s best interest to annex this property.

- “Permit new development only where it can be adequately served by critical public facilities and urban services at the time of final approval, and in accord with any adopted levels of service for public facilities and services.” (3.03.03F)

City water and sewer service is available and can be extended by the developer with development in accord with UDC 11-3A-21.

- “Ensure that new development and subdivisions connect to the pathway system.” (4.04.01A)

The proposed subdivision proposes a 10-foot wide pathway along S. Black Cat Road and Vantage Point Way (new collector) in accordance with the Meridian Pathways Master Plan Map, thereby enhancing connectivity to future developments.

- “Assess and compare response times to adopted standards for identification of additional needed resources.” (4.11.01B)

This project currently falls in an area where emergency personnel don’t have response times that meet NFPA 1710 standards or the current City of Meridian adopted standards. The first due station is Fire Station 2. This fire station is approximately 2.8 miles from the project.

- “Foster a walkable and bikeable community through good site and street design.” (5.01.01A)

The pathways and sidewalks within the development contribute to creating a walkable community. However, the proposed narrower street sections should coincide with shorter block lengths or traffic calming to provide a more compact, diverse, and walkable neighborhood as envisioned by the plan.

ACHD is also requiring shorter block lengths or passive traffic calming.

- “Ensure development is connected to City of Meridian water and sanitary sewer systems and the extension to and through said developments are constructed in conformance with the City of Meridian Water and Sewer System Master Plans in effect at the time of development.” (3.03.03A)

The proposed development will connect to City water and sewer systems with development of the subdivision; services are required to be provided to and through this development in accordance with current City plans.

- “Encourage the integration of public art as an integrated component with new development”. (5.03.01B)

Public art is not proposed with this development as emphasized by the TMISAP. Public Art should be included as a fundamental element in new development projects within the TMISAP. This policy suggests a commitment to fostering a visually enriched and culturally vibrant environment by actively encouraging the inclusion of artistic elements as an integral part of the overall development strategy. Public art could be displayed either at the entrance to the subdivision and/or within the large central park proposed in the development.

VI. STAFF ANALYSIS

A. ANNEXATION (AZ)

The Applicant proposes to annex 35.214 acres of land with an R-15 (Medium-High Density Residential) zoning district which is listed in the Zoning District Compatibility Matrix in the TMISAP as one of the best choices for zoning in the MHDR designation.

A preliminary plat and conceptual building elevations were submitted, included in Section VIII, showing how the property is proposed to be subdivided into 256 building lots and 25 common lots for the development of 10 single-family detached alley-loaded dwellings, 95 single-family attached dwellings & 151 single-family detached dwellings.

The proposed residential use and mix of housing types may be consistent with the MHDR FLUM designation; **however, the proposed density of 7.59 is below the target density of 12 dwelling units per acre. The proposed architectural design does not comply with the TND guidelines in the TMISAP, as discussed above. Development in this area should conform to these guidelines in order to be deemed consistent with the Plan and determine if it is in the City’s best interest to annex this property.**

This property, is surrounded by an existing light industrial development to the west (Black Cat Industrial future residential uses to the north, future multi-family development to the east (Vanguard Village), a future R-15 development to the north (extension of Baraya), and mixed employment (M-E) proposed to the south.

A legal description and exhibit map for the boundary of the property proposed to be annexed is included in Section VIII.A. This property is within the City’s Area of City Impact boundary and within the area governed by the Ten Mile Interchange Specific Area Plan (TMISAP), as discussed above in Section V.

The City may require a development agreement (DA) in conjunction with an annexation pursuant to Idaho Code section 67-6511A. **A DA is not necessary based on staff’s recommendation of denial.**

B. PRELIMINARY PLAT (PP):

A preliminary plat is proposed consisting of 256 [95 single-family attached, 10 alley-loaded, and 151 single-family detached units] building lots and 25 landscape, six (6) common driveways, two (2) alleys, and one (1) non-buildable lot on 33.707-acres of land in the R-15 district. Proposed lots range in size

from 2,436 to 5,357 square feet (s.f.) with an average lot size of 3,584 (sf.) The subdivision is proposed to develop in three (3) phases as shown on the preliminary plat in Section VIII.C.

Single-family attached and detached dwellings are listed as a principal permitted use in the R-15 zoning district per UDC [Table 11-2D-2](#). ***The proposed plat appears to comply with the R-15 zoning standards.***

Existing Structures/Site Improvements: There are no existing structures on the property that are proposed to be removed upon development.

Dimensional Standards (UDC [Table 11-2D-6](#)): The proposed plat and subsequent development is required to comply with the dimensional standards listed in UDC Table [11-2D-6](#) for the R-15 zoning district. There is a 2,000 minimum lot size in the R-15 district; each building site is required to be of sufficient size to meet the minimum setbacks for the district.

Access: Access is proposed via the extension of Vantage Point Way, a new collector street, along the southern boundary of the subdivision. Vantage Point Way will extend to the west boundary across Black Cat Road to be extended with the Black Cat Industrial Development (H-2021-0064).

Vantage Point Way should be constructed in accordance with Street Section C (major collector street) in the TMISAP, which requires (2) 11-foot travel lanes, 6-foot bike lanes, 8-foot parkways with streetlights at a pedestrian scale, and minimum 6-foot wide detached sidewalks (see pg. 3-20, 3-22, 3-23). The Applicant proposes a modification of the street section to include 10-foot wide detached sidewalks/pathways in lieu of on-street bike lanes, which is required by ACHD and as set forth in the Meridian Master Pathways Plan.

All streets should be constructed as complete streets as defined in the TMISAP (see pg. 3-19 & 3-20). Prior to submitting the final plat, the Applicant shall coordinate with the property owner to the south and east to construct Vantage Point Way and deed the right-of-way to ACHD. The Applicant should ensure that the intersection of Vantage Point Way and S. Black Road aligns with the entrance of the Black Cat Industrial projects on the west side of S. Black Cat Road.

The Applicant is proposing one (1) curb cut-off of Vantage Point Way, a planned collector street in the TMISAP. In accordance with UDC 11-3A-3 (Access to streets), multiple accesses off an arterial and/or collector roadway shall be restricted. The Applicant has proposed an emergency access only off of Black Cat Road and has included a stub street to the north (Street H) for potential future access. **Staff recommends that the Applicant collaborates with the property owner to the east to consider incorporating a potential stub street on the east side of this site for connectivity to the future Medium-High Density Residential Development, subject to approval by ACHD.**

Common Driveway (UDC [11-6C-3D](#)): Six (6) common driveways are proposed within the development of the site on Lot 42, Block 1, Lot 16, Block 1, Lot 41, Block 2, Lot 33, Block 2, Lot 16, Block, 2, and Lot 23, Block 5. Common driveways are allowed to serve a maximum of four (4) dwelling units; in no case shall more than three (3) dwelling units be located on one (1) side of the driveway. **A total of four (4) dwelling units are proposed on the south side of driveway for Lot 23, Block 5; the final plat and common driveway exhibit shall be revised to depict a maximum of three (3) units on one (1) side of the driveway as required; or, alternative compliance may be requested as set forth in UDC [11-5B-5](#).**

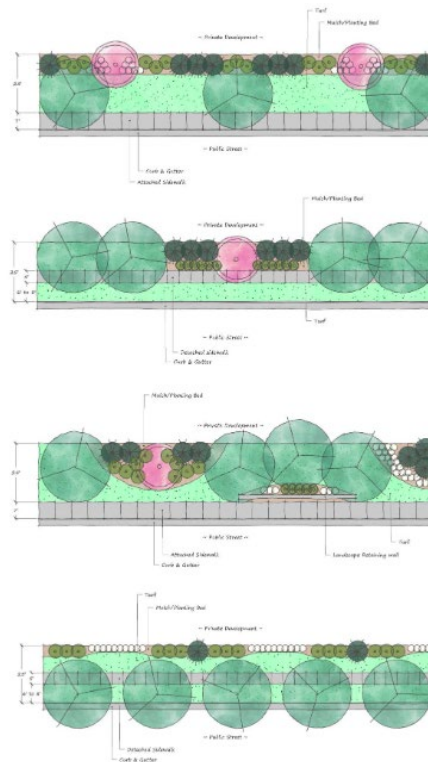
A perpetual ingress/egress easement is required to be filed with the Ada County Recorder for the common driveway, which shall include a requirement for maintenance of a paved surface capable of supporting fire vehicles and equipment. **This may be accomplished through the depiction of the easement on the face of the final plat and an accompanying note. If a separate easement is recorded, a copy should be submitted to the Planning Division with the final plat for City Engineer signature.**

Alleys (UDC [11-6C-3B.5](#)): Two (2) 40-foot wide alleys are proposed for access to the single-family detached dwelling units on lots in Block 3 and Block 4. The Alley should be constructed in accord with the standards listed in UDC [11-6C-3B.5](#). **A detail of the alley should be submitted with the final plat that demonstrates compliance with these standards.**

Parking: All single-family attached and detached dwelling units are proposed to have a 2-car garage with a 2-space parking pad consistent with UDC [Table 11-3C-6](#) for 1- to 4-bedroom units; if any units contain more than 4 bedrooms, an additional two (2) spaces are required with at least one (1) of those being an enclosed space. An additional 150 on-street parking spaces (0.5+ per home) are available for residents and guests as shown on the parking exhibit in Section VIII.I. These spaces are located adjacent to common areas and in front of the detached dwelling units and attached dwelling units. **Staff finds that there is not adequate room in front of the attached units for on-street parking with the width of the lots vs. the driveways. With the narrow 27-foot wide streets proposed internally, which are desired with the *TMISAP*, parking is only allowed on one side of the street.**

Landscaping (UDC [11-3B](#)): A 25-foot wide street buffer is required is required along all arterial streets (i.e. S. Black Cat Road) in residential districts. A 20-foot wide street buffer is required along all collector streets (i.e. Vantage Point Way) a collector street, per UDC [Table 11-2D-7](#), landscaped per the *updated* standards listed in UDC [11-3B-7C](#). **The proposed buffer along the southern half of Black Cat Road appears to be 20-feet in width and should be 25-feet in width. The 20-foot wide buffer along the new collector street (Vanguard Way) appears to meet the requirements of the UDC code; however, there is a lack of a combination of planters (shrubs and rock mulch) within both of the buffers (refer to the figures below).**

FIGURE 1



An 8-foot wide parkway with Class II trees is required along all local streets per UDC [Table 11-2D-6](#), landscaped per the standards listed in UDC [11-3B-7C](#).

All common open space areas are required to be landscaped with one deciduous shade tree for every 5,000 square feet of area and include a variety of trees, shrubs, lawn or other vegetative groundcover per UDC [11-3G-5B.3](#). **The landscape plan appears to comply with this requirement.**

There are several existing trees on the south side of this site that will be removed with development. An existing tree inventory and mitigation plan is not included in Section VIII.H. **Mitigation is required to be provided per the standards listed in UDC [11-3B-10C.5](#); calculations demonstrating compliance should be included on the landscape plan submitted with the final plat application.**

Landscaping is required along all pathways per the standards listed in UDC [11-3B-12C](#).

Common Open Space (UDC [11-3G-3](#)): A minimum of 15% qualified open space is required to be provided within the single-family development per [Table 11-3G-3](#) for the R-15 zoning district. Based on 33.707-acres of land, a minimum of 5.06 acres is required to be provided that complies with the standards listed in UDC [11-3G-3B](#).

The exhibit included in Section VIII.F depicts 19.8% (or 6.68 acres) of common open space for the single-family (detached and attached dwelling units) development consisting of one (1) large common area over 5,000 square feet (s.f.) at 60,785 (s.f.), a micro-path that runs along the entire east side of the site; 8-foot wide landscaped parkways along the residential lots; and 10-foot wide pathways running along S. Black Cat Road and the new collector (vantage Point Way). **The collector street buffers do not count toward qualified open space unless they meet the enhanced buffer requirements noted in UDC [11-3G-3B.3](#), which is interpreted to mean buffer landscape materials consistent with entryway corridors listed in UDC [11-3B-7C.3f](#). Additionally, per UDC [11-3G-3B.3](#), one hundred (100) percent of the landscape buffer along collector streets and fifty (50) percent of the landscape buffer along arterial streets that meet the enhanced buffer requirements that follow may count toward the required common open space.**

In order to qualify, common areas should be landscaped per the updated standards listed in UDC [11-3G-4B.3](#); parkways and street buffers should be landscaped per the standards listed in UDC [11-3A-17E](#) and [11-3B-7C](#) [collector buffers must meet the enhanced buffer requirements (i.e. entryway corridor standards) in order to qualify]; stormwater swales that are incorporated into required landscaped areas should comply with the standards listed in UDC [11-3B-11C](#); and linear open space should be landscaped per the requirements in UDC 11-3B.

Site Amenities (UDC [11-3G-4](#)): A minimum of seven (7) points of site amenities are required based on the area of the single-family residential development. Qualified amenities should include features listed in UDC [Table 11-3G-4](#). A 5,000+ s.f. children's playground with a play structure, swings, climbing rocks, a climbing dome, seating benches, within a safe fenced area, two pickle ball courts, a pool house with changing facilities and restrooms, and a fenced dog park (15 points) is proposed which meets the minimum standard. The provision of public art, as recommended, will also qualify as an amenity (1 point). **The 10-foot wide regional pathways along Black Cat Road and Vanguard Way consist of approximately 2,500 linear feet. Additionally, the 5-foot micro-pathway running north and south on the east side of the property spans approximately 1,000 linear feet. Combined, the proposed pathways total (4 points).** Required sidewalks adjacent to public right-of-way do not qualify. **Overall, the proposed amenities exceed the minimum standards.**

Pathways: The Pathways Master Plan depicts multi-use pathways on this site along S. Black Cat Road and Vantage Point Way. The pathways shall be constructed in accordance with UDC 11-3A-8 and 11-3B-12. **A 14-foot wide public use easement for all multi-use pathways shall be submitted to the Planning Division prior to submittal for City Engineer's signature on the final plat(s).**

Sidewalks ([11-3A-17](#)): A 5-foot wide detached sidewalks are required along local streets within the development along with 8-foot parkways consistent with ACHD and the TMISAP. **The plans appear**

to comply with this requirement. Additionally, the common driveway located at the southwest corner of the development should incorporate a sidewalk adjacent to the 5-foot landscape buffer connecting to the 10-foot wide pathway along S. Black Cat Road to enhance walkability within the neighborhood.

Fencing ([11-3A-7](#)): Fencing should comply with the standards listed in UDC 11-3A-7. Six-foot tall solid vinyl fencing is proposed around the west, north, east, and south perimeter boundaries of the subdivision and on shared lot lines between building and common lots that are visible from the public street, as shown on the landscape plan. A 5' tall open vision iron fence is proposed around the children's playground area, pool, and dog park. A black chain link fence is proposed around the pickleball courts as shown on the picture in the narrative. **All proposed fencing on the landscape plan appears to comply with the UDC.**

Lighting (UDC [11-3A-11](#)): All proposed lighting shall meet the standards set forth in this title.

Waterways: The Marvin Lateral courses along the north and east boundaries of this site. Nampa Meridian Irrigations District's easement for the Marvin Lateral at this location is a minimum of thirty-five feet (35') total, ten feet (10') left and twenty-five feet (25') right facing downs stream. The Applicant is working with the irrigation district to obtain a license agreement. **Per UDC 11-3A-6, the irrigation lateral intersecting, crossing or lying within the area being developed, shall be piped, or otherwise covered.**

Utilities (UDC [11-3A-21](#)): Connection to City water and sewer services is required in accord with UDC 11-3A-21. Street lighting is required to be installed in accord with the City's adopted standards, specifications and ordinances.

Pressurized Irrigation System (UDC [11-3A-15](#)): Underground pressurized irrigation water is required to be provided to each lot within the subdivision as set forth in UDC 11-3A-15.

Storm Drainage (UDC [11-3A-18](#)): An adequate storm drainage system is required in all developments in accord with the City's adopted standards, specifications and ordinances. Design and construction shall follow best management practice as adopted by the City as set forth in UDC 11-3A-18. A [geotechnical report](#) was submitted with this subdivision.

Building Elevations: Conceptual building elevations were submitted for the proposed structures within the development as shown in Section VIII.J. Six (6) elevations were submitted for the 1-story and 2-story attached and detached dwelling units. Building materials consist of mix of board & batten siding, horizontal lap siding with fiber cement panel accents, limited shake, and some stone. An elevation was not submitted for the pool changing rooms/bathrooms.

The proposed elevations are *not* approved and should be revised to incorporate traditional neighborhood design elements as set forth in the TMISAP, as noted above in Section V, and in the Architectural Standards Manual (ASM).

Certificate of Zoning Compliance Review: A CZC application(s) is required to be submitted for the for the pool changing rooms/bathrooms building within the development.

Design Review: A design review application(s) is required to be submitted for all single-family attached structures within the development. **Final design of all structures should comply with the standards for single-family residential design listed in the Architectural Standards Manual (ASM) and the traditional neighborhood design guidelines in the Ten Mile Interchange Specific Area Plan (TMISAP) for the MHDR FLUM designation (see the Application of Design Elements table on pg. 3-49).**

VII. DECISION

A. Staff:

Staff recommends denial of the proposed annexation and preliminary plat as the proposed project does not align the purpose and intent of the TMISAP, as outlined in the analysis in Section V in accordance with the Findings in Section X.

B. The Meridian Planning & Zoning Commission heard these items on February 1, 2024. At the public hearing, the Commission moved to recommend denial of the subject Annexation and Preliminary Plat requests.

1. Summary of Commission public hearing:

- a. In favor: Hethe Clark
- b. In opposition: None
- c. Commenting: None
- d. Written testimony: None
- e. Staff presenting application: Stacy Hersh, Associate Planner
- f. Other Staff commenting on application: Bill Parsons, Planning Supervisor

2. Key issue(s) of public testimony:

- a. None

3. Key issue(s) of discussion by Commission:

- a. Meeting the target density for the project.
- b. Does the Annexation request before the City fit the vision of the community and what the City is trying to accomplish?
- c. The spirit of the TMISAP is to provide something different, not the same characteristics as you find everywhere else in the City.
- b. The project lacks the design elements required within the TMISAP.

4. Commission change(s) to Staff recommendation:

- a. None

5. Outstanding issue(s) for City Council:

- a. None

C. The Meridian City Council heard these items on March 12, 2024. At the public hearing, the Council moved to approve the subject Annexation and Preliminary Plat requests.

1. Summary of the City Council public hearing:

- a. In favor: Hethe Clark, Representative for Applicant
- b. In opposition: None
- c. Commenting: Hethe Clark, Representative for Applicant; Laurie Billaud; Christy Inselman, ACHD
- d. Written testimony: None
- e. Staff presenting application: Stacy Hersh, Associate Planner
- f. Other Staff commenting on application: Bill Parsons, Planning Supervisor

2. Key issue(s) of public testimony:

- a. Growth and expansion of Meridian

3. Key issue(s) of discussion by City Council:

- a. The application is not required to satisfy every goal outlined in the TMISAP, but it must meet the overall intent and vision of the TMISAP.
- b. The density proposed by the Applicant for this project appears appropriate, especially considering the multi-family development proposed directly to the east, which consists of over 500 units.
- c. The mix of housing units proposed by the Applicant is well-suited to this area and offers usable backyard space desired by home buyers.

- d. Is this the right project at the right place and at the right time for this area in Meridian?
 - e. Density was intentionally planned in the TMISAP near employment centers and transportation.
4. City Council change(s) to Commission recommendation:
- a. Council has moved to approve the application subject to the Conditions of Approval and Findings, which will be presented for formal approval on April 2, 2024.

VIII. EXHIBITS

A. Annexation Legal Description and Exhibit Map



Sawtooth Land Surveying, LLC

P: (208) 398-8104 F: (208) 398-8105
2030 S. Washington Ave., Emmett, ID 83617

Avani Annexation Description

BASIS OF BEARING for this description is N. 0°43'00" E., between a brass cap marking the 1/4 corner common to Sections 15 and 16 and an aluminum cap marking the northwest corner of Section 15, T. 3 N., R. 1 W., B.M., Ada County, Idaho.

A parcel of land located in the SW1/4 of the NW1/4 of Section 15, T. 3 N., R. 1 W., B.M., Ada County, Idaho, more particularly described as follows:

BEGINNING at an aluminum cap marking the 1/4 corner common to Sections 15 and 16;

Thence N. 0°43'00" E., coincident with the west line of said SW1/4 of the NW1/4 and the centerline of S. BlackCat Road, 1319.36 feet;


Thence leaving said west line and said centerline, S. 75°42'00" E., 1359.87 feet to the east line of said SW1/4 of the NW1/4;

Thence S. 0°39'50" W., coincident with said east line, 1000.87 feet to the SE corner of said SW1/4 of the NW1/4 (CW1/16 corner);

Thence N. 89°14'42" W., coincident with said south line, 1322.76 feet to the **POINT OF BEGINNING**.

The above described parcel contains 35.214 acres more or less.





PROFESSIONAL SEAL
JEFFREY BEAGLE
 STATE OF IDAHO
 No. 11574
 1/12/24

PROJECT:
 AVANI ANNEXATION EXHIBIT
 SW1/4, NW1/4, SECTION 15
 T. 3 N., R. 1 W., B.M.
 ADA COUNTY, IDAHO

OWNER/DEVELOPER:
 CONGER
 MANAGEMENT GROUP

DATE:
 8/2023



2030 S. WASHINGTON AVE.
EMMETT, ID 83617
P: (208) 398-8104
F: (208) 398-8105
WWW.SAWTOOTH.S.COM

DWG #
 123135-EX

PROJECT #
 123135

SHEET
 1 OF 1

B. Preliminary Plat Legal Description and Exhibit Map



Sawtooth Land Surveying, LLC

P: (208) 398-8104 F: (208) 398-8105
2030 S. Washington Ave., Emmett, ID 83617

Avani Boundary Description

BASIS OF BEARING for this description is N. 0°43'00" E., between a brass cap marking the 1/4 corner common to Sections 15 and 16 and an aluminum cap marking the northwest corner of Section 15, T. 3 N., R. 1 W., B.M., Ada County, Idaho.

A parcel of land located in the SW1/4 of the NW1/4 of Section 15, T. 3 N., R. 1 W., B.M., Ada County, Idaho, more particularly described as follows:

COMMENCING at an aluminum cap marking the 1/4 corner common to Sections 15 and 16;

Thence S. 89°14'42" E., coincident with the south line of said SW1/4 of the NW1/4, a distance of 50.00 feet to the **POINT OF BEGINNING**;

Thence leaving said south line, N. 0°43'00" E., parallel with the west line of said SW1/4 of the NW1/4, a distance of 1307.31 to the northerly property line of the parcel shown on Record of Survey No. 11965 of Ada County records;


Thence S. 75°42'00" E., coincident with said northerly line, 1308.43 feet to the east line of said SW1/4 of the NW1/4;

Thence S. 0°39'50" W., coincident with said east line, 1000.87 feet to the SE corner of said SW1/4 of the NW1/4 (CW1/16 corner);

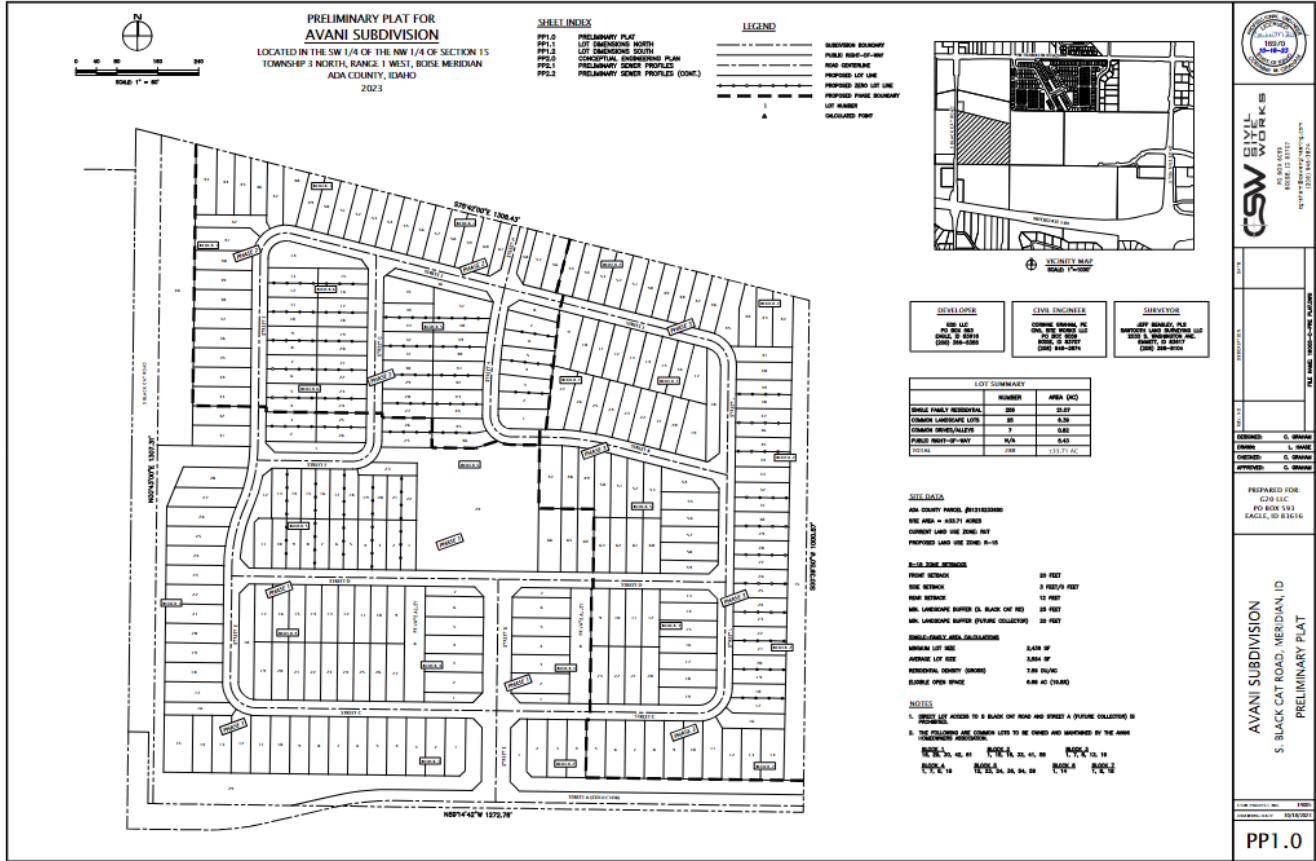
Thence N. 89°14'42" W., coincident with said south line, 1272.76 feet to the **POINT OF BEGINNING**.

The above described parcel contains 33.707 acres more or less.

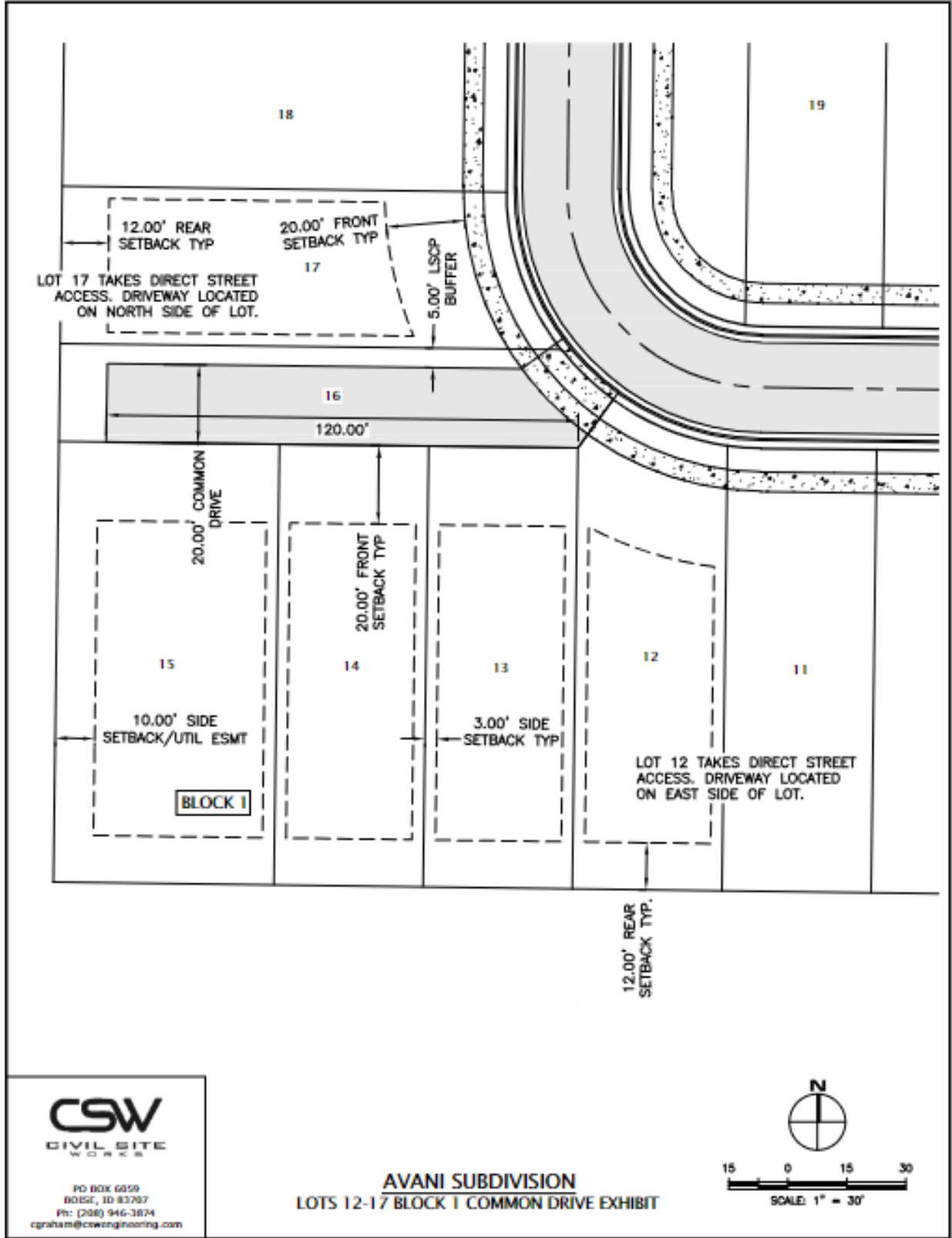


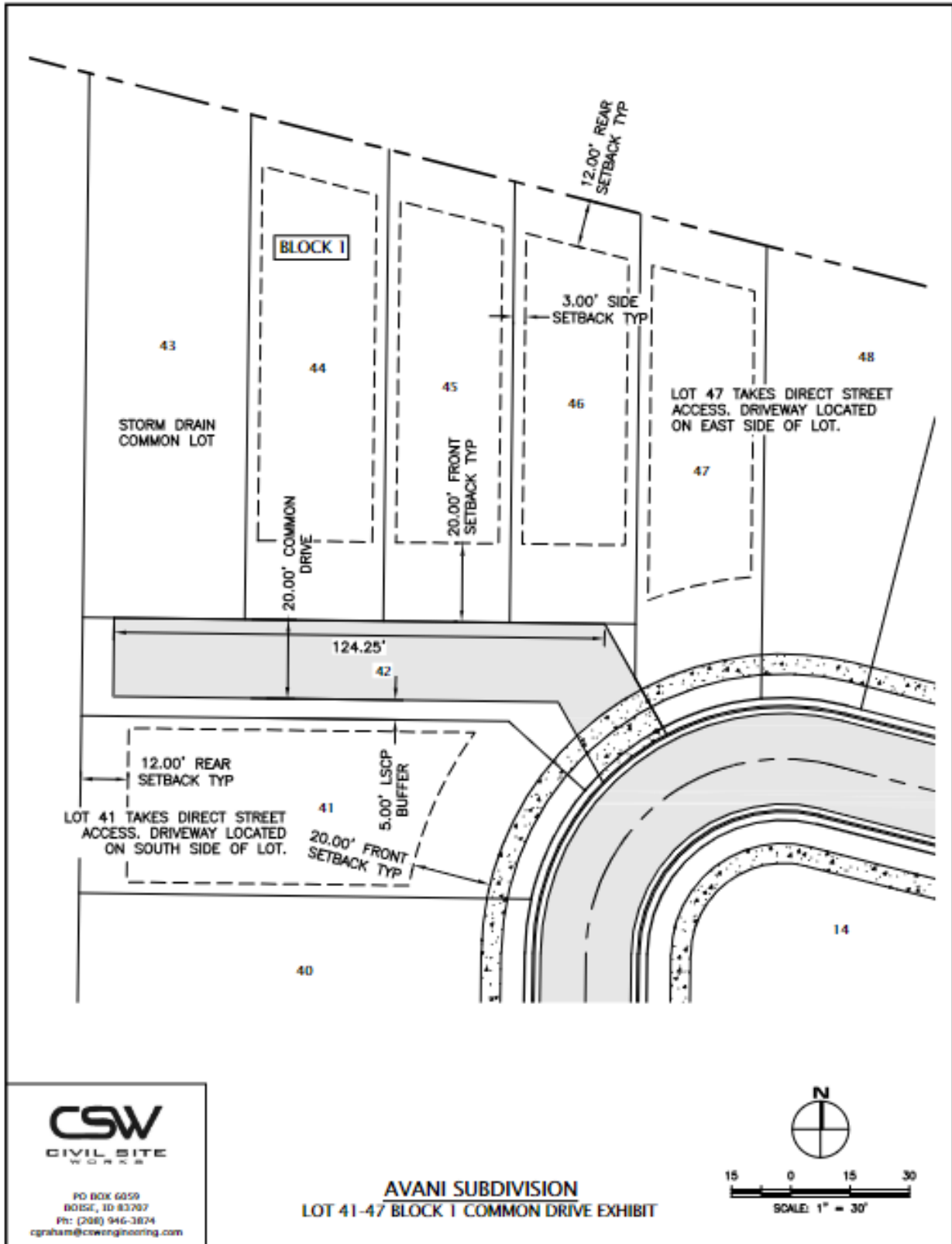


C. Preliminary Plat (dated: 10/18/23) — NOT APPROVED



D. Common Drive Exhibit —NOT APPROVED

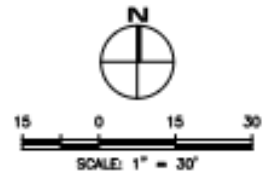


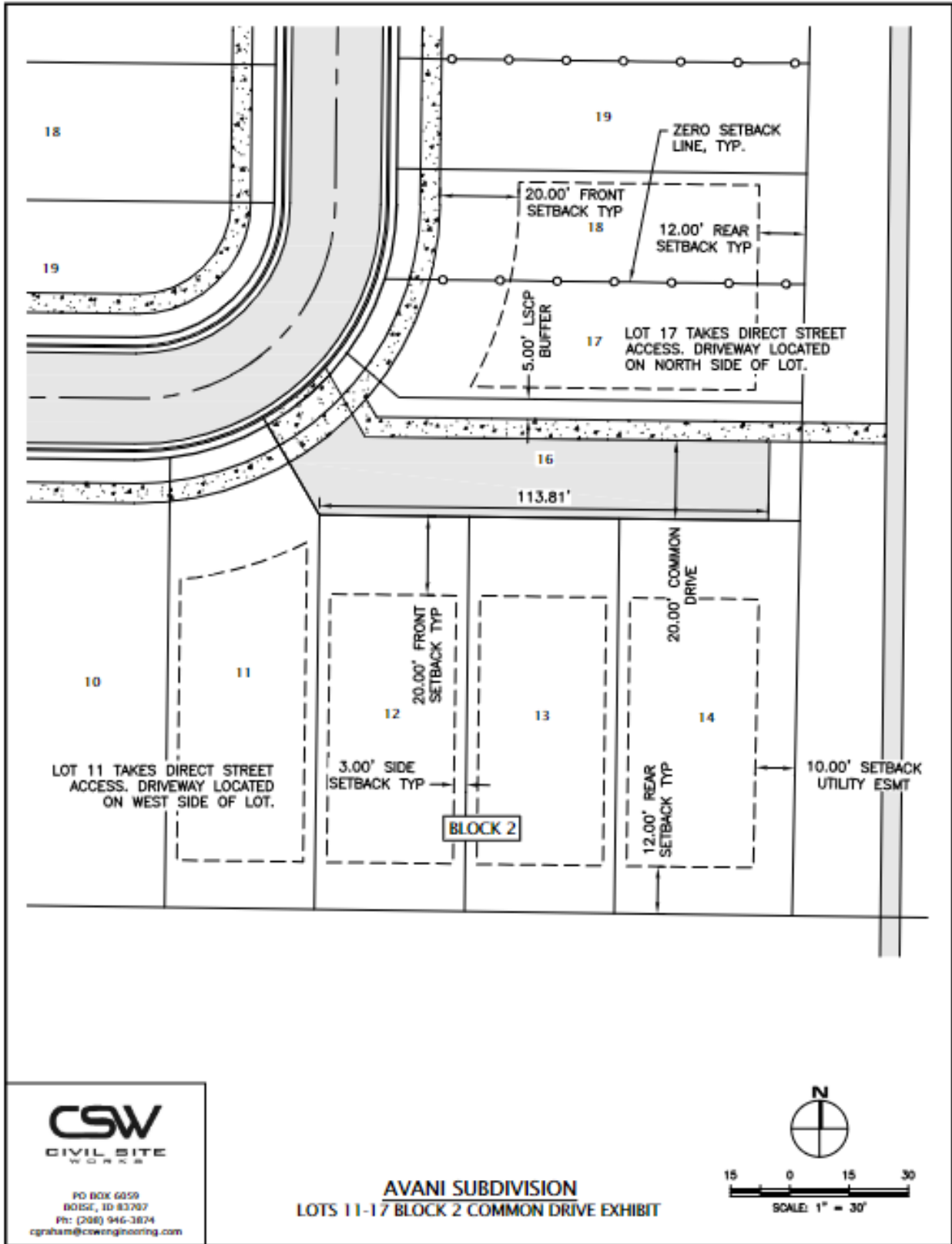


CSW
CIVIL SITE
WORKS

PO BOX 6059
BOISE, ID 83707
Ph: (208) 946-3874
cgraham@csengineering.com

AVANI SUBDIVISION
LOT 41-47 BLOCK I COMMON DRIVE EXHIBIT

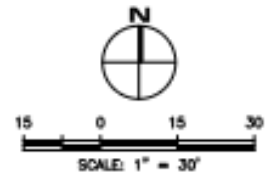


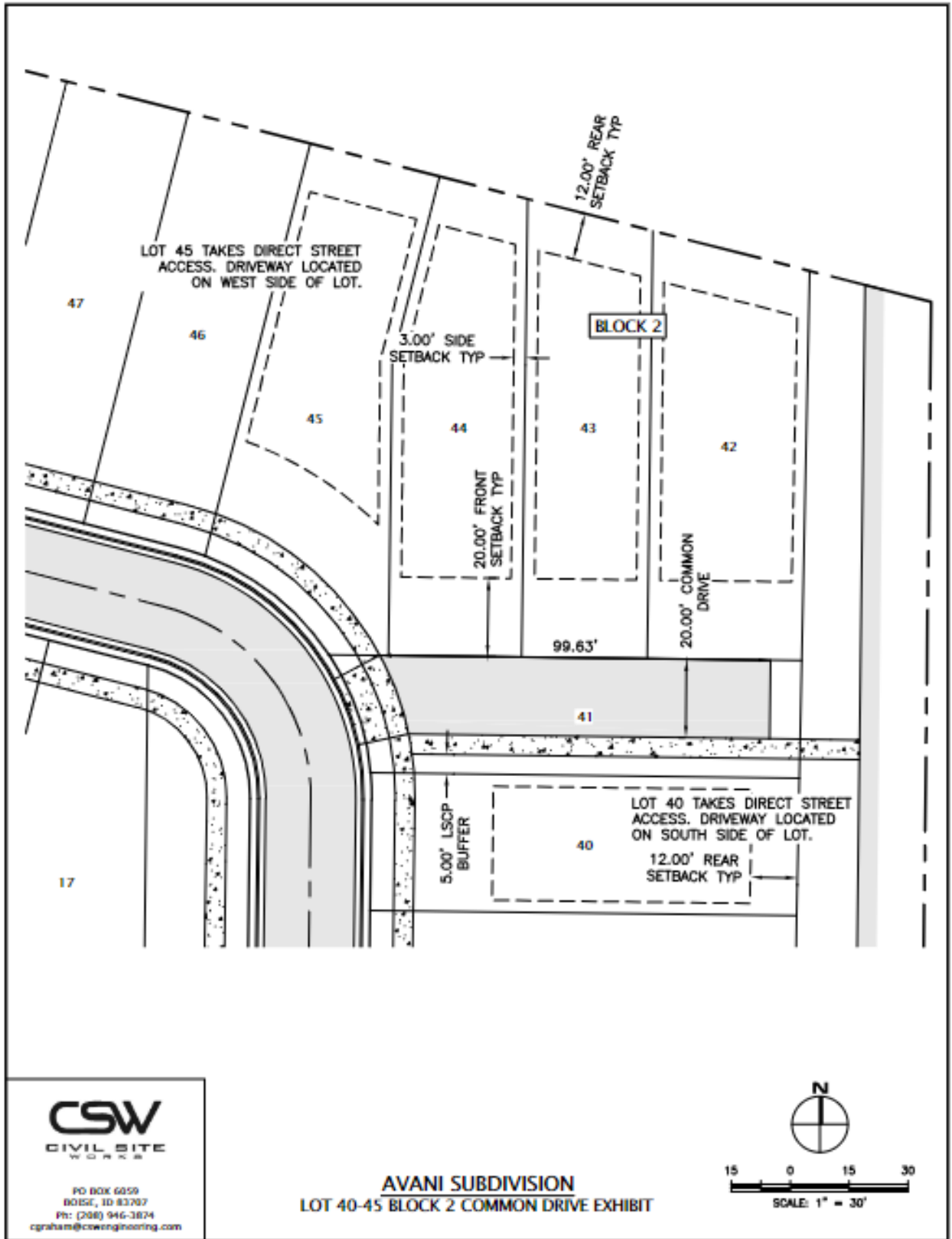


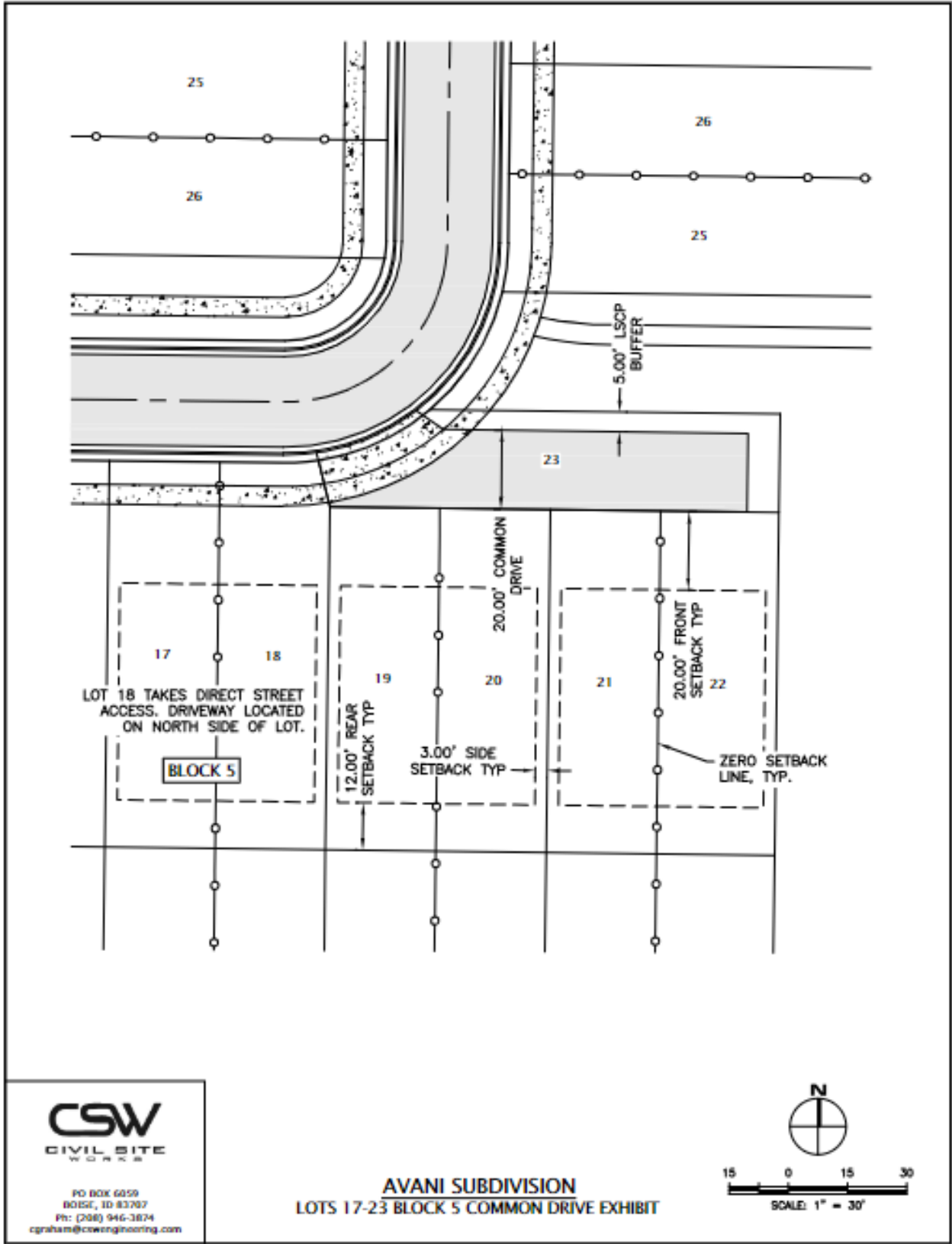
CSW
 CIVIL SITE
 WORKS

PO BOX 6059
 BOISE, ID 83707
 Ph: (208) 946-3874
 cgraham@csweengineering.com

AVANI SUBDIVISION
LOTS 11-17 BLOCK 2 COMMON DRIVE EXHIBIT







E. Landscape Plan – Preliminary Plat (dated: 10/19/2023) — *NOT APPROVED*



AVANI SUBDIVISION
PRELIMINARY PLAT LANDSCAPE PLAN
MERIDIAN, ID

CIVIL ENGINEER
DORRIS GRAMA, P.E.
CWA, SEE BOARD LISTING
1700 S. 10TH
MERIDIAN, ID 83645
(208) 940-1814

DEVELOPER
AEC LLC
1001 S. 10TH
MERIDIAN, ID 83645
(208) 940-1814



F. Common Open Space Exhibit & Calculations



AVANI PLACE

Qualified Open Space Calculations

Project: Avani Neighborhood

Date: 10.19.2023

Block	Lot	Sqft Open Space	Dimensions	Description	Code Section
1	29	61,515		Arterial/Collector Frontage	C,D
1	30	40,674		Arterial/Collector Frontage	C,D
1	61	2,664		End Cap	E
2	1	21,107		Collector Frontage	C
2	15	33,213		Linear Park and Pathway	A,B
2	33	3,276		Pathway	B
2	58	2,114		End Cap	E
3	1	2,350		End Cap	E
3	7	2,350		End Cap	E
3	13	3,077		End Cap	E
3	19	3,912		End Cap	E
4	1	2,350		End Cap	E
4	7	2,350		End Cap	E
4	18	7,021		End Cap	E
5	12	5,251		End Cap	B
5	24	61,500		Main Park	A
5	36	4,128		End Cap	E
5	54	4,258		End Cap	E
5	59	3,112		End Cap	E
6	1	4,407		End Cap	E
6	14	7,566		End Cap	E
7	1	3,878		End Cap	E
7	8	2,609		End Cap	E
7	18	6,120		End Cap	E
Subtotals			Acres	Percent of Total	
Total Sqft		291,415	6.68996786		
Qualified Open Space Ac.		6.69			
Total Project Acres		33.71			
Non-Qualifying Open Space		1.04			
Percent of Qualified Open Space		19.85%			

AVANI PLACE

Arterial and Collector Frontage	123,296	2.83	42.31%
Buffers & Endcaps	69,517	1.60	23.85%
Hillside	0	0.00	0.00%
"Useable"	97,989	2.25	33.63%
	582,217		

Page 1

	Code Section	Description
A	11 3G 3A 2B	Open grassy area of at least 5,000' in area.
B	11 3G 3B 1E	Linear open space area that is at least twenty feet (20') and up to fifty feet (50'), has an access at each end, and is improved and landscaped as set forth in subsection E of this section.
C	11 3G 3B 3	Full Area of Buffer: The full area of the landscape buffer along collector streets may count toward the required common open space.
D	11 3G 3B 3	Percentage of Buffer: Fifty percent (50%) of the landscape buffer along arterial streets may count toward the required common open space.
E	11 3G 3B 4	Parkways Along Collector and Local Residential Streets: Parkways along local residential streets that meet all the following standards may count toward the common open space requirement:

G. Site Amenities

Proposed Amenities:

- **Large Central Park** - The one and a half-acre park will contain the following recreation facilities:
 - Community Pool and Changing Rooms
 - Fenced Play Structure
 - Swing Set
 - Seating Benches
 - Climbing Dome
 - Climbing Rocks
 - Attractive Landscaping
 - Fenced Dog Park
 - 2 Pickle Ball Sports Courts



- **Pathways** – The Avani Neighborhood will include the following pedestrian pathways:
 - 5' Wide Pedestrian Pathway on the east side of the project running North and South for approximately 1,000 L.F.
 - 10' Regional Pathways will be constructed along Black Cat Road and Vantage Point Way for approximately 2,500 L.F.

Pedestrian pathways within the Avani Place Neighborhood will total over one half mile in length.



H. Pedestrian Connectivity Exhibit



I. Parking Exhibit

PARKING

The Avani Neighborhood will have an additional 150 on-street parking spaces above the 4 per home off-street parking requirement. That will equal over half of an additional parking space per lot.



J. Conceptual Building Elevations

STREET SCENE ALLEY



Single-Family Attached



AVANI PLACE



Single-Family Detached



AVANI PLACE



Troon



AVANI PLACE



STREET SCENE

TWO-STORY HOMES

MESA

SEDONA

BILTMORE



NOTE:
ALL TREES ARE "CENTERED" ON PROPERTY LINES.
HOUSES ARE SHOWN ACCURATELY FOR PROPERTY
BOUNDARIES & SETBACKS.

STREET SCENE

SINGLE-STORY HOMES

BISBEE

TROON



NOTE:
ALL TREES ARE "CENTERED" ON PROPERTY LINES.
HOUSES ARE SHOWN ACCURATELY FOR PROPERTY
BOUNDARIES & SETBACKS.

KEYNOTES	
1	CEILING/ROOF JOIST
2	PAVING/STREET SIDE
3	PAVING/BACK SIDE
4	FOUNDATION
5	FOUNDATION/FOUNDATION
6	FOUNDATION/FOUNDATION
7	FOUNDATION/FOUNDATION
8	FOUNDATION/FOUNDATION

CEDAR CREEK
ARCHITECTURAL DESIGN
10000 100TH AVE. S.E.
SUITE 100
BELLEVUE, WA 98006
PH: 206.469.1234
WWW.CEDARCREEKARCHITECTURE.COM

IX. CITY/AGENCY COMMENTS & CONDITIONS (During the March 12, 2024 hearing, City Council directed Staff to prepare the conditions of approval for the scheduled hearing on April 2, 2024.)

A. PLANNING DIVISION

1. A Development Agreement (DA) is required as a provision of annexation of this property. Prior to approval of the annexation ordinance, a DA shall be entered into between the City of Meridian, the property owner(s) at the time of annexation ordinance adoption, and the developer.

Currently, a fee of \$303.00 shall be paid by the Applicant to the Planning Division prior to commencement of the DA. The DA shall be signed by the property owner and returned to the Planning Division within six (6) months of the City Council granting the annexation. The DA shall, at minimum, incorporate the following provisions:

 - a. Future development of this site shall be consistent with the preliminary plat, phasing plan, landscape plan, qualified open space, and qualified site amenities (i.e. A 5,000+ s.f. children's playground with a play structure, swings, climbing rocks, a climbing dome, seating benches, within a safe fenced area, two pickleball courts, a pool with changing facility and restrooms, and a fenced dog park), and conceptual building elevations included in Section VIII as proposed and the provisions contained herein.
 - b. The Applicant may deed the Vanguard Way right-of-way to ACHD prior to the submittal of the first phase of a final plat.
 - c. A Design Review application shall be submitted and approved for the proposed single-family attached homes prior to submittal of a building permit application. The Applicant shall comply with the design standards listed in the *Architectural Standards Manual* and the Development Agreement. The single-family attached and detached structures are not required to incorporate porches along 30% of the front facades, with the exception of the ten (10) alley-loaded homes. Additionally, front-loaded 2-car garages are not required to be 20 feet behind the primary façade or designed with two (2) separate garage doors.
 - d. The rear and/or side of structures on lots that face S. Black Cat Road. (i.e. **Lots 17-43, Block 1**) and the new collector Road (Vanguard Way) (i.e. **Lots 1-15, Block 1 and 2-14, Block 2**) shall incorporate articulation through changes in two or more of the following: modulation (e.g. projections, recesses, step-backs, pop-outs), bays, banding, porches, balconies, material types, or other integrated architectural elements to break up monotonous wall planes and roof lines that are visible from the subject public street. *Single-story structures are exempt from this requirement. Requires Planning Approval prior to issuance of building permits.*
2. The final plat shall include the following revisions:
 - a. Include a note prohibiting direct access via S. Black Cat Road and Vanguard Way.
 - b. Depict street sections for Vanguard Way consistent with Street Section C in the TMISAP with a modification that allows (3) 11-foot travel lanes, 8-foot parkways and detached 10-foot wide sidewalks/pathways in lieu of on-street bike lanes as required by ACHD. Streetlights are required at a pedestrian scale, unless another alternative is approved (see pg. 3-20, 3-22, 3-23).
 - c. Depict a maximum of three (3) dwelling units on one (1) side of the common driveway on Lot 23, Block 5 in accordance with UDC *11-6C-3D.1*; or, alternative compliance may be requested as set forth in UDC *11-5B-5*.

- d. Incorporate a sidewalk adjacent to the 5-foot landscape buffer on Lot 16, Block 1 of the development connecting to the 10-foot wide pathway along S. Black Cat Road to enhance walkability within the neighborhood.
- e. Depict a 25-foot landscape buffer along Black Cat Road in accordance with UDC Table 11-2A-7.
3. The landscape plan submitted with the final plat shall include the following revisions:
 - a. Revise the landscape plan consistent with the changes to the final plat listed above.
 - b. Include mitigation calculations on the plan for existing trees that are proposed to be removed in accordance with the standards listed in UDC [11-3B-10C.5](#) and the exhibit in Section VIII.E.
 - c. Depict a 25-foot wide landscape buffer and landscaping within the 25-foot wide street buffer along Black Cat Road in accordance with the *updated* standards listed in UDC [11-3B-7C](#).
 - d. Depict shrubs in common open space areas in accord with UDC [11-3G-5B.3](#).
4. The proposed plat and subsequent development is required to comply with the dimensional standards listed in UDC [Table 11-2A-7](#) for the R-15 zoning district.
5. The common driveway shall be designed and constructed per the standards listed in UDC [11-6C-3D](#). **Revise the common driveway exhibit in Section VIII.C to reflect a maximum of three (3) dwelling units on one (1) side of the driveway as set forth in UDC 11-6C-3D.1; or, alternative compliance may be requested as set forth in UDC [11-5B-5](#).**
6. A perpetual ingress/egress easement shall be filed with the Ada County Recorder for the common driveway, which shall include a requirement for maintenance of a paved surface capable of supporting fire vehicles and equipment. This may be accomplished through depiction of the easement on the face of the final plat and an accompanying note. If a separate easement is recorded, a copy shall be submitted to the Planning Division with the final plat for City Engineer signature.
7. The alley shall be designed and constructed per the standards listed in UDC [11-6C-3B.5](#). A detail of the alley shall be submitted with the final plat that demonstrates complies with these standards.
8. A 14-foot wide public use easement for all multi-use pathways shall be submitted to the Planning Division prior to submittal for City Engineer's signature on the final plat(s).
9. The irrigation lateral intersecting, crossing or lying within the area being developed, shall be piped, or otherwise covered in accordance with UDC 11-3A-6.
10. A Certificate of Zoning Compliance and a Design Review application shall be submitted to construct the pool and changing facility; parking shall be provided in accordance with the standards in UDC 11-3C-6 or apply for Alternative Compliance in accordance with UDC 11-5B-5.
11. The applicant and/or assigns shall have the continuing obligation to provide irrigation that meets the standards as set forth in UDC 11-3B-6 and to install and maintain all landscaping as set forth in UDC 11-3B-5, UDC 11-3B-13 and UDC 11-3B-14.
12. The Applicant shall comply with all ACHD conditions of approval.
13. Staff's failure to cite all relevant code sections or conditions does not relieve the Applicant of responsibility for compliance.
14. Approval of a preliminary plat shall become null and void if the applicant fails to obtain the city engineer's signature on the final plat within two (2) years of the approval of the preliminary plat. Upon written request and filing by the applicant prior to the termination of the period in accord with

subsections (A) and (B) of UDC 11-6B-7, the director may authorize a single extension of time to obtain the city engineer's signature on the final plat not to exceed two (2) years. Additional time extensions up to two (2) years as determined and approved by the City Council may be granted. With all extensions, the director or City Council may require the preliminary plat, combined preliminary and final plat or short plat to comply with the current provisions of this title.

B. PUBLIC WORKS

<https://weblink.meridiancity.org/WebLink/DocView.aspx?id=313340&dbid=0&repo=MeridianCity&cr=1>

C. FIRE DEPARTMENT

<https://weblink.meridiancity.org/WebLink/DocView.aspx?id=313343&dbid=0&repo=MeridianCity>

D. ADA COUNTY DEVELOPMENT SERVICES

<https://weblink.meridiancity.org/WebLink/DocView.aspx?id=315460&dbid=0&repo=MeridianCity>

E. POLICE DEPARTMENT

No comments were submitted.

F. PARK'S DEPARTMENT

<https://weblink.meridiancity.org/WebLink/DocView.aspx?id=313341&dbid=0&repo=MeridianCity>

G. NAMPA & MERIDIAN IRRIGATION DISTRICT (NMID)

<https://weblink.meridiancity.org/WebLink/DocView.aspx?id=315577&dbid=0&repo=MeridianCity>

H. IDAHO TRANSPORTATION DEPARTMENT (ITD)

<https://weblink.meridiancity.org/WebLink/DocView.aspx?id=313402&dbid=0&repo=MeridianCity>

I. WEST ADA SCHOOL DISTRICT (WASD)

No comments were submitted.

J. ADA COUNTY HIGHWAY DISTRICT (ACHD)

<https://weblink.meridiancity.org/WebLink/DocView.aspx?id=317398&dbid=0&repo=MeridianCity>

K. SCHOOL IMPACT TABLE (COMMUNITY DEVELOPMENT)

No comments were submitted.

L. DEPARTMENT OF ENVIRONMENT QUALITY (DEQ)

<https://weblink.meridiancity.org/WebLink/DocView.aspx?id=314802&dbid=0&repo=MeridianCity>

M. COMMUNITY PLANNING ASSOCIATION OF SOUTHWEST IDAHO (COMPASS)

<https://weblink.meridiancity.org/WebLink/DocView.aspx?id=322170&dbid=0&repo=MeridianCity>

X. FINDINGS (THIS SECTION OF THE STAFF REPORT HAS BEEN REVISED TO COMPORT WITH CITY COUNCIL’S ACTION ON 3/12/24).

A. Annexation and/or Rezone (UDC 11-5B-3E)

Required Findings: Upon recommendation from the commission, the council shall make a full investigation and shall, at the public hearing, review the application. In order to grant an annexation and/or rezone, the council shall make the following findings:

1. The map amendment complies with the applicable provisions of the comprehensive plan;
Council finds the Applicant’s request to annex the subject property with R-15 zoning and develop a mix of single-family attached and detached dwellings meets the “general intent” of the comprehensive plan (including the TMISAP) and the requirements outlined in the UDC Code.
2. The map amendment complies with the regulations outlined for the proposed district, specifically the purpose statement;
Council finds the map amendment complies with the R-15 district regulations.
3. The map amendment shall not be materially detrimental to the public health, safety, and welfare;
Council finds the proposed map amendment will not be detrimental to the public health, safety and welfare.
4. The map amendment shall not result in an adverse impact upon the delivery of services by any political subdivision providing public services within the city including, but not limited to, school districts; and
Council finds City services are available to be provided to this development.
5. The annexation (as applicable) is in the best interest of city.
Council finds annexation is in the best interest of the City because the proposed development provides a mix of housing options.

B. Preliminary Plat (UDC 11-6B-6)

In consideration of a preliminary plat, combined preliminary and final plat, or short plat, the decision-making body shall make the following findings: (Ord. 05-1170, 8-30-2005, eff. 9-15-2005)

1. The plat is in conformance with the comprehensive plan and is consistent with this unified development code; (Ord. 08-1372, 7-8-2008, eff. 7-8-2008)
Council finds the proposed plat is generally in conformance with the comprehensive plan (including the TMISAP) and consistent with the UDC.
2. Public services are available or can be made available and are adequate to accommodate the proposed development;
Council finds public services can be made available to the subject property and will be adequate to accommodate the proposed development.

3. The plat is in conformance with scheduled public improvements in accord with the city's capital improvement program;

Council finds the plat is in conformance with scheduled public improvements for this area in accord with the City's CIP.

4. There is public financial capability of supporting services for the proposed development;

Council finds there is public financial capability of supporting services for the proposed development.

5. The development will not be detrimental to the public health, safety or general welfare; and

Council finds the proposed map amendment would not be detrimental to the public health, safety and welfare.

6. The development preserves significant natural, scenic or historic features. (Ord. 05-1170, 8-30-2005, eff. 9-15-2005)

Council is unaware of any significant natural, scenic or historic features that need to be preserved with this development.



AGENDA ITEM

ITEM TOPIC: Findings of Fact, Conclusions of Law for Avani Neighborhood (H-2023-0049) by Conger Group, located at Southeast of Franklin Rd. and Black Cat, North of I-84.

**CITY OF MERIDIAN
FINDINGS OF FACT, CONCLUSIONS OF LAW
AND DECISION & ORDER**



In the Matter of the Request for Annexation of 35.086 acres of land to the R-15 (Medium-high-density residential) zoning district; and Preliminary Plat consisting of 256 building lots and 25 common lots on 33.71-acres of land in the R-15 zoning district for Avani Neighborhood Subdivision, by Conger Group.

Case No(s). H-2023-0049

For the City Council Hearing Date of: April 2, 2024 (Findings on April 2, 2024)

A. Findings of Fact

1. Hearing Facts (see attached Staff Report for the hearing date of April 2, 2024, incorporated by reference)
2. Process Facts (see attached Staff Report for the hearing date of April 2, 2024, incorporated by reference)
3. Application and Property Facts (see attached Staff Report for the hearing date of April 2, 2024, incorporated by reference)
4. Required Findings per the Unified Development Code (see attached Staff Report for the hearing date of April 2, 2024, incorporated by reference)

B. Conclusions of Law

1. The City of Meridian shall exercise the powers conferred upon it by the “Local Land Use Planning Act of 1975,” codified at Chapter 65, Title 67, Idaho Code (I.C. §67-6503).
2. The Meridian City Council takes judicial notice of its Unified Development Code codified as Title 11 Meridian City Code, and all current zoning maps thereof. The City of Meridian has, by ordinance, established the Impact Area and the Comprehensive Plan of the City of Meridian, which was adopted December 17, 2019, Resolution No. 19-2179 and Maps.
3. The conditions shall be reviewable by the City Council pursuant to Meridian City Code § 11-5A.
4. Due consideration has been given to the comment(s) received from the governmental subdivisions providing services in the City of Meridian planning jurisdiction.
5. It is found public facilities and services required by the proposed development will not impose expense upon the public if the attached conditions of approval are imposed.
6. That the City has granted an order of approval in accordance with this Decision, which shall be signed by the Mayor and City Clerk and then a copy served by the Clerk upon the applicant, the Community Development Department, the Public Works Department and any affected party requesting notice.

7. That this approval is subject to the Conditions of Approval all in the attached Staff Report for the hearing date of April 2, 2024, incorporated by reference. The conditions are concluded to be reasonable and the applicant shall meet such requirements as a condition of approval of the application.

C. Decision and Order

Pursuant to the City Council's authority as provided in Meridian City Code § 11-5A and based upon the above and foregoing Findings of Fact which are herein adopted, it is hereby ordered that:

1. The applicant's request for annexation and preliminary plat is hereby approved per the conditions of approval in the Staff Report for the hearing date of April 2, 2024, attached as Exhibit A.

D. Notice of Applicable Time Limits

Notice of Preliminary Plat Duration

Please take notice that approval of a preliminary plat, combined preliminary and final plat, or short plat shall become null and void if the applicant fails to obtain the city engineer's signature on the final plat within two (2) years of the approval of the preliminary plat or the combined preliminary and final plat or short plat (UDC 11-6B-7A).

In the event that the development of the preliminary plat is made in successive phases in an orderly and reasonable manner, and conforms substantially to the approved preliminary plat, such segments, if submitted within successive intervals of two (2) years, may be considered for final approval without resubmission for preliminary plat approval (UDC 11-6B-7B).

Upon written request and filed by the applicant prior to the termination of the period in accord with 11-6B-7.A, the Director may authorize a single extension of time to obtain the City Engineer's signature on the final plat not to exceed two (2) years. Additional time extensions up to two (2) years as determined and approved by the City Council may be granted. With all extensions, the Director or City Council may require the preliminary plat, combined preliminary and final plat or short plat to comply with the current provisions of Meridian City Code Title 11. If the above timetable is not met and the applicant does not receive a time extension, the property shall be required to go through the platting procedure again (UDC 11-6B-7C).

Notice of Development Agreement Duration

The city and/or an applicant may request a development agreement or a modification to a development agreement consistent with Idaho Code section 67-6511A. The development agreement may be initiated by the city or applicant as part of a request for annexation and/or rezone at any time prior to the adoption of findings for such request.

A development agreement may be modified by the city or an affected party of the development agreement. Decision on the development agreement modification is made by the city council in accord with this chapter. When approved, said development agreement shall be signed by the property owner(s) and returned to the city within six (6) months of the city council granting the modification.

A modification to the development agreement may be initiated prior to signature of the agreement by all parties and/or may be requested to extend the time allowed for the agreement to be signed and returned to the city if filed prior to the end of the six (6) month approval period.

E. Judicial Review

Pursuant to Idaho Code § 67-6521(1)(d), if this final decision concerns a matter enumerated in Idaho Code § 67-6521(1)(a), an affected person aggrieved by this final decision may, within twenty-eight (28) days after all remedies have been exhausted, including requesting reconsideration of this final decision as provided by Meridian City Code § 1-7-10, seek judicial review of this final decision as provided by chapter 52, title 67, Idaho Code. This notice is provided as a courtesy; the City of Meridian does not admit by this notice that this decision is subject to judicial review under LLUPA.

F. Notice of Right to Regulatory Takings Analysis

Pursuant to Idaho Code §§ 67-6521(1)(d) and 67-8003, an owner of private property that is the subject of a final decision may submit a written request with the Meridian City Clerk for a regulatory takings analysis.

G. Attached: Staff Report for the hearing date of April 2, 2024

By action of the City Council at its regular meeting held on the _____ day of _____, 2024.

COUNCIL PRESIDENT JOE BORTON VOTED _____

COUNCIL VICE PRESIDENT LIZ STRADER VOTED _____

COUNCIL MEMBER DOUG TAYLOR VOTED _____

COUNCIL MEMBER LUKE CAVENER VOTED _____

COUNCIL MEMBER JOHN OVERTON VOTED _____

COUNCIL MEMBER ANNE LITTLE ROBERTS VOTED _____

MAYOR ROBERT SIMISON VOTED _____
(TIE BREAKER)

Mayor Robert Simison

Attest:

Chris Johnson
City Clerk

Copy served upon Applicant, Community Development Department, Public Works Department and City Attorney.

By: _____ Dated: _____
City Clerk's Office

EXHIBIT A

STAFF REPORT	
COMMUNITY DEVELOPMENT DEPARTMENT	

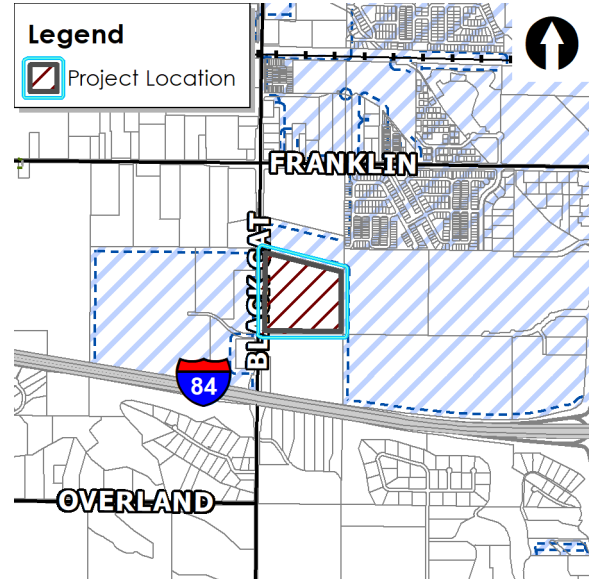
HEARING DATE: ~~March 12, 2024~~ continued to April 2, 2024

TO: Mayor & City Council

FROM: Stacy Hersh, Associate Planner
208-884-5533

SUBJECT: Avani Neighborhood AZ, PP
[H-2023-0049](#)

LOCATION: Southeast of Franklin Road and Black Cat, North of I-84, in the SW 1/4 of the NW ¼ of Section 15, T.3N., R.1W. (Parcel #S1215233650)



I. PROJECT DESCRIPTION

Annexation of 35.086 acres of land to the R-15 (Medium-high-density residential) zoning district; and Preliminary Plat consisting of 256 building lots and 25 common lots on 33.71-acres of land in the R-15 zoning district for Avani Neighborhood Subdivision.

NOTE: Staff is recommending denial of the project because the applicant’s design (plat and elevations) is inconsistent with the design elements outlined in the TMISAP. The applicant has been made aware of Staff’s concerns and has elected to forego some of Staff’s recommended changes to gain a favorable recommendation. Below provides the basis for Staff’s recommendation; however, the Commission and Council should rely on all relevant information when determining if this project is consistent with the Plan and open to allowing deviations from the design elements as desired by the Applicant.

II. SUMMARY OF REPORT

A. Project Summary

Description	Details
Acreage	33.71 acres (35.086 acres - annexation area)
Future Land Use Designation	Medium-High Density Residential (MHDR) in the Ten Mile Interchange Specific Area Plan (TMISAP)
Existing Land Use	agricultural
Proposed Land Use(s)	SFR detached and attached dwellings
Current Zoning	Rural-Urban Transition (RUT) in Ada County
Proposed Zoning	R-15
Lots (# and type; bldg/common)	256 building/8 common lots
Phasing plan (# of phases)	3 Phases
Number of Residential Units (type of units)	256 residential lots (95 attached units, 161 detached units)
Density (gross & net)	7.60 units/acre (gross)
Open Space (acres, total [%] / buffer / qualified)	6.68 (or 19.8%) qualified

Amenities	Large central park, community pool with changing rooms, fenced play structure, swing set, seating benches, climbing dome, climbing rocks, fenced dog park and (2) pickleball sports courts.
Physical Features (waterways, hazards, flood plain, hillside)	The Rosenlof Drain bisects the northwest corner of the site.

Neighborhood meeting date	7/26/2023
---------------------------	-----------

History (previous approvals)	None
------------------------------	------

B. Community Metric

Description	Details
Ada County Highway District	
<ul style="list-style-type: none"> Staff report (yes/no) 	Yes
<ul style="list-style-type: none"> Requires ACHD Commission Action (yes/no) 	No
Access (Arterial/Collectors/State Hwy/Local)(Existing and Proposed)	A portion of the collector street (Vantage Point Way) is required to be extended from the west boundary to the east boundary of the site per the Master Street Map.

Proposed Road Improvements	<p>Capital Improvements Plan (CIP)/ Integrated Five Year Work Plan (IFYWP):</p> <ul style="list-style-type: none"> Franklin Road is scheduled in the IFYWP to be widened to 5-lanes from McDermott Road to Black Cat Road with the design year in 2026 and the construction date has not been determined. The intersection of Franklin Road and McDermott Road is scheduled in the IFYWP to be reconstructed as a single-lane expandable roundabout. There is no design year or construction year, and this project requires coordination with the Nampa Highway District. <p style="text-align: right;">2 DRAFT Avani Subdivision/ MPP23-0010/ H-2023-0049</p> <hr/> <ul style="list-style-type: none"> Black Cat Road is listed in the CIP to be widened to 5-lanes from Franklin Road to Overland Road between 2036 and 2040. Funding for ITD's portion is not included with this project.
----------------------------	--

Fire Service

• Distance to Fire Station	2.8 miles from Station #2
• Fire Response Time	Falls just outside of the 5-minute response time goal
• Resource Reliability	82% (above the targeted goal of 80%)
• Accessibility	This project meets all required access, road widths, and turnarounds as presented in the preliminary plat. The shared drives shall have an address sign at each entrance, the roadways, common driveways, and alleys shall be maintained 365 days a year for fire, EMS, and police responses.
• Additional Comments/Concerns	See Fire Staff Report in the link provided below under Section IX(C).

Police Service

Police Service	<i>No comments received</i>
• Distance to Fire Station	
• Fire Response Time	
• Accessibility	

West Ada School District

Distance (elem, ms, hs)	<i>No Comments received</i>
Capacity of Schools	
# of Students Enrolled	
# of students estimated for this development	

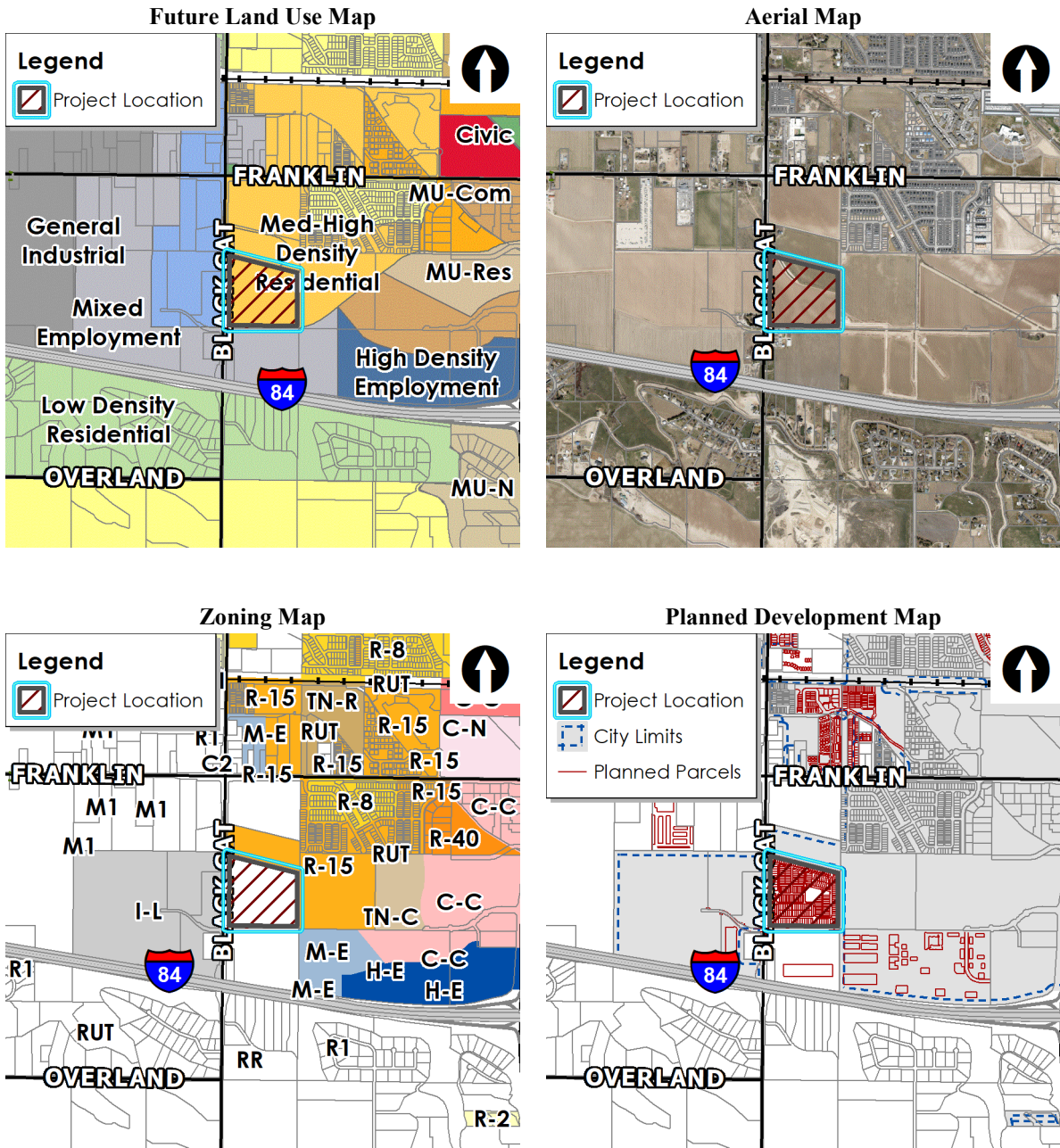
Wastewater

• Wastewater Modeling	<ul style="list-style-type: none"> Must provide to and through to S1215325450 End of the line requires 0.6% slope Flow is committed Sewer/water easement varies depending on sewer depth. Sewer 0-20 ft deep require a 30 ft easement, 20-25 ft a 40 ft easement, and 25-30 ft a 45 ft easement. Adjust easements accordingly. Sewer easement varies depending on sewer depth. Sewer 0-15 ft deep require a 20 ft easement, 16-20 ft a 30 ft easement, and 21-30 ft a 40 ft easement. Adjust easements accordingly. Ensure no permanent structures (trees, bushes, buildings, carports, trash receptacle walls, fences, infiltration trenches, light poles, etc.) are built within the utility easement. Ensure no sewer services pass through infiltration trenches.
• Project Consistent with WW Master Plan/Facility Plan	
• Impacts/Concerns	See Public Works Site Specific Conditions under Section IX(B)

Water

• Distance to Services	Water available at site
• Pressure Zone	2
• Estimated Project Water ERU's	See Application
• Water Quality Concerns	None
• Project Consistent with Water Master Plan	Yes
• Impacts/Concerns	<p>See Public Works' Site-Specific Conditions under Section IX(B)</p> <ul style="list-style-type: none"> • If a well is located on the site it must be abandoned per regulatory requirements and proof of abandonment must be provided to the City. • Each phase of the development will need to be modeled to verify minimum fire flow pressure is maintained. • Development requires two connections for looping. There are two options Option 1: Provide a second connection in zone 2 from either the north or the east Option 2: A second connection to Black Cat Rd. However, this requires a connection from Franklin road through parcel S1216120735 to parcel S1216131200. Additionally, the main in Black Cat Rd along the western boundary must be connected to the rest of the water system in two different places. In other words, the development cannot have two ties to Black Cat Rd if that run of main is a dead end. • There are multiple spots where fittings are located within the gutter. Don't have fittings in the gutter.

C. Project Maps



III. APPLICANT INFORMATION

A. Applicant:

Laren Bailey, Conger Group – 4824 W. Fairview Avenue, Boise, ID 83706

B. Owner:

BLACKCAT1, LLC – P.O. Box 1968, Eagle ID 83616

C. Representative:

Laren Bailey, Conger Group – 4824 W. Fairview Avenue, Boise, ID 83706

IV. NOTICING

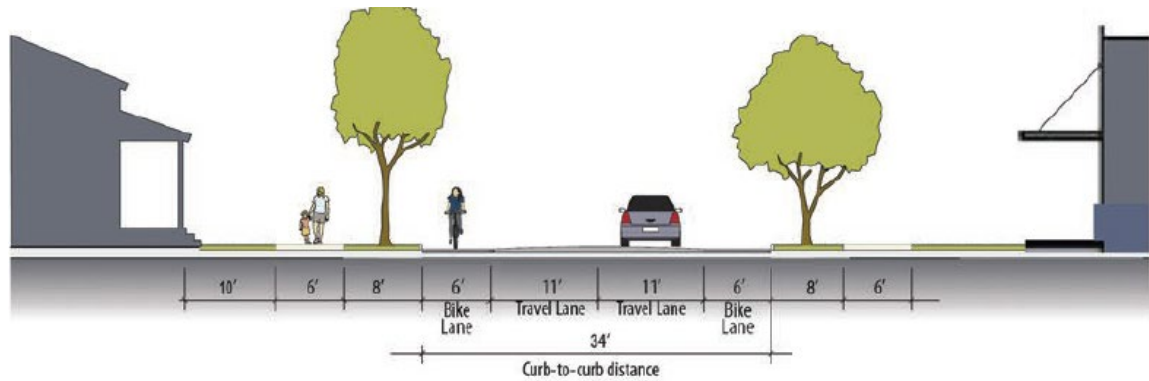
	Planning & Zoning Posting Date	City Council Posting Date
Newspaper notification published in newspaper	1/16/2024	2/25/2024
Radius notification mailed to property owners within 500 feet	1/12/2024	2/24/2024
Public hearing notice sign posted on site	1/18/2024	2/23/2024
Nextdoor posting	1/10/2024	2/26/2024

V. COMPREHENSIVE PLAN ANALYSIS

LAND USE: This property is designated Medium High-Density Residential (MHDR) on the Future Land Use Map (FLUM) and is located within the area known as the Ten Mile Specific Area Plan (TMISAP). MHDR areas are recommended to develop primarily with relatively dense multi-family housing types, such as row houses, townhouses, condominiums, and apartments, not all single-family attached and detached homes as proposed by the applicant. These areas should have a mix of housing types that achieve an overall average density target of 12 dwelling units per acre with densities ranging from 8-15 units per acre. MHDR areas typically are relatively compact areas within a larger neighborhood and generally should be located around and near more intensely developed areas, such as Mixed Use Commercial or Employment areas, in order to provide convenient access to these commercial activity and employment centers for the greatest number of residents.

As noted above, the proposed development incorporates a mix of single-family attached (95) and single-family detached (161) homes, resulting in an overall gross density of 7.59 units per acre inconsistent with the target density desired in the MHDR FLUM designation in the TMISAP. Townhomes should be included in this development to be more consistent with the plan; however, the property to the east has approval to construct a 552-unit multi-family development to offset the need for additional multi-family in the area. Mixed– Employment areas are also entitled or in the development process to the west, south, and southeast so it is conceivable that this development may provide additional housing options for these employment areas.

TRANSPORTATION: ACHD’s Master Street Map (MSM) depicts a new town center collector street across the southern portion of this property from the west to the east boundary eventually connecting to S. Ten Mile Road. The Transportation System Map in the TMISAP lists the functional classification for this street as a collector street and the Street Section Map lists the design classification as a major collector street, which is intended to be constructed consistent with Street Section C as follows:



This street is planned to eventually provide a connection from S. Black Cat Road to S. Ten Mile Road. The applicant is currently collaborating with the property owners directly to the south and east to complete the Collector Street (Vanguard Way) connection to Black Cat. It is the City’s desire to have this street dedicated and constructed before residents occupy the homes in this development.

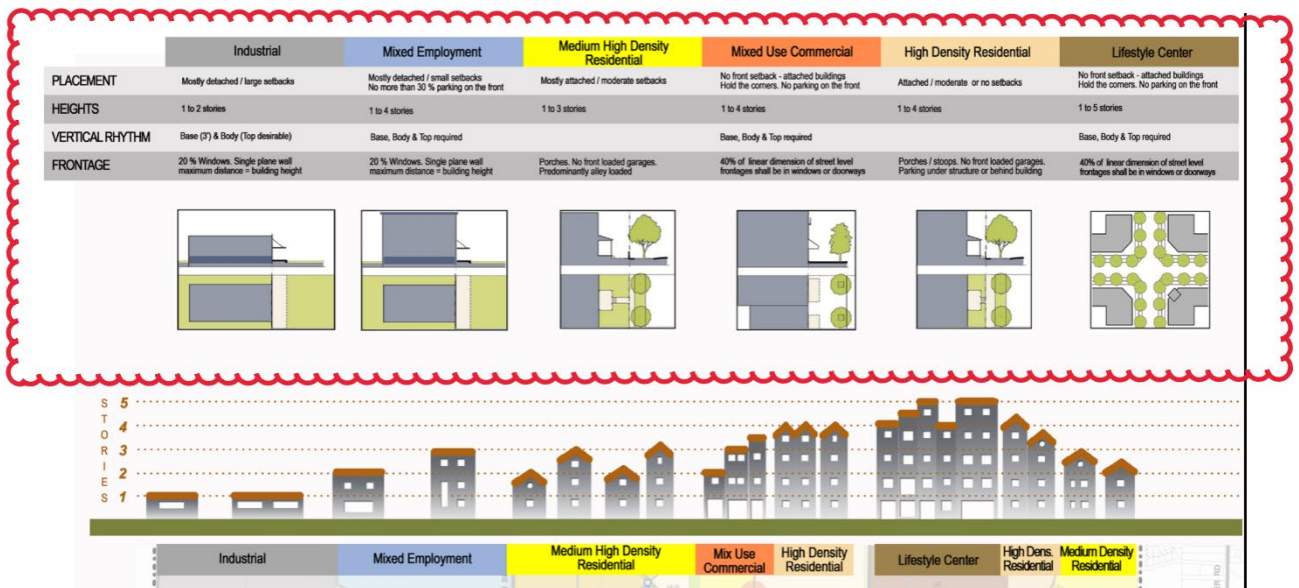
Local streets, alleys, and common drives are proposed internally for access to the proposed residential units. **Staff believes the plat should incorporate more alley-loaded lots however, the Applicant believes there isn’t a market for this type of housing and has elected to limit the number of alley-loaded homes to ten (10) which is inconsistent with the Plan.**

BACKGROUND: Ten Mile Interchange Area was intended to look, feel, and function differently than a typical residential subdivision. It operates as a form-based specific area plan, where the design of the built environment is the primary review element and intended to work in conjunction with the land use and zoning designations. These design elements should not be treated as a checklist; but used to implement the overall vision and support traditional neighborhood design desired by the Plan.

DESIGN ELEMENT: The design element is intended to serve as the basic framework for a project within the Ten Mile Interchange Area and the basis for the development of future design guidelines. They are considered the most important elements to “get right,” there is not flexibility allowed in the modification of design elements. Future development should be consistent with the design elements in the TMISAP for the MHDR FLUM designation as determined by the Application of the Design Elements table (refer to the table below). Staff’s analysis for how the Applicant’s design adheres to the applicable design elements are italicized below.

NOTE: Some of these design elements are not required by the UDC as envisioned by the Plan. Therefore, the applicant requests the Commission and Council allow some deviations to these design elements.

Page . Design Element	Residential				Mixed Use			Employment				Special Areas	
	LDR	MDR	MHDR	HDR	MUR	MUC	LC	LDE	HDE	ME	I	Parks	Civic
3-32. Architecture and Heritage	●	●	●	●	●	●	●	●	●	●	●	●	●
3-33. Street oriented design													
Commercial & mixed use bldgs.					●	●	●						
Residential Buildings	●	●	●	●	●	●	●						
3-34. Buildings to Scale								●					
3-35. Gateways													
3-36 .Neighborhood Design													
3-37. Building Form & Character													
Commercial Activity Centers													
Building Facades	●	●	●	●	●	●	●	●	●	●	●	●	●
Building Heights	●	●	●	●	●	●	●	●	●	●	●	●	●
General Limit of 4 stories	●	●	●	●	●	●	●	●		●	●	●	
First Floor Ceiling Heights for Retail					●	●	●						
Up to 6 Stories							●		●				
Base, Body, and Top					●	●	●	●	●	●	●		
Frontage													
Commercial Retail Frontage					●	●	●						
Live /Work Unit Frontage			●	●	●	●	●						
Urban Resid. Frontage in Commercial Districts			●	●	●	●	●						
Neighborhood Residential & Institutional		●	●	●									●
Roofs													
Flat				●	●	●	●	●	●	●	●		●
Pitched	●	●	●	●	●	●	●	●	●	●	●	●	●
3-41. Building Details													
Materials					●	●	●						
Screening of Mechanical Units and Service Areas				●	●	●	●		●			●	●
Awnings						●	●		●				
Canopies						●	●						
3-46. Signs					●	●	●	●	●	●	●		
3-47. Public Art	●	●	●	●	●	●	●	●	●	●	●	●	●



3-33. Street-oriented Design: Useable porches should be a dominant element of residential buildings and should be located along at least 30% of the front façade of the buildings – a higher percentage is recommended as is the location of porches on one or more side facades. When possible, garages should be

loaded from a rear alleyway. Where garages must be accessed from the front, the garages must be located no less than 20' behind the primary façade. Front-loaded 2-car garages that are visible from the primary street must be designed with two (2) separate garage doors.

Out of the 256 single-family units, only 10 are alley-loaded; the others are all front-loaded with living area either at the same plane or behind the garages away from the street. A few of the units have usable porches that might meet the guidelines. No porches are proposed on the side facades. All units have single 2-car garage doors, not separate doors.

3-34. Buildings to Scale: Everything seen and experienced from the sidewalk – building fronts, lighting, open space – should be designed for human interaction at a pedestrian's perspective. Key elements to consider are the continuity of the building sizes, how the street-level and upper-level architectural detailing is treated, elements that anchor and emphasize pedestrian scale, roof forms, rhythm of windows and doors, and general relationship of buildings to public spaces such as streets, plazas and other open space. Human-scale design is critical to the success of built places for pedestrians. Building entrances should be placed close to the street; ground floor windows, articulated facades, appropriately scaled lighting, awnings and other weather protection should be provided.

The proposed elevations do not meet the design criteria that encourage building entrances to be situated close to the street, primarily due to their garage-dominated nature. Elevations for the alley-loaded units were not submitted with the application, making it difficult for Staff to determine if they comply with these guidelines. Lighting at a pedestrian scale should be provided on the buildings facing the street and internal walkways. A different product type should be provided for the detached and attached units with garages behind the units, and building entrances facing the street with front/side porches.

3-36. Neighborhood Design: All residential neighborhoods in the Ten Mile interchange area should be developed in consideration of traditional neighborhood design principles and concepts, which pertain to mixed housing stock, architecture and design, streetscapes and streets. Front porches and garages accessed from an alley are usually the standard in residential areas; parking for homes is primarily located behind buildings. Streetscape design relates to the street itself and consists of landscaped parkways with trees between curbs and sidewalks, adjacent sidewalks and front yard spaces and provides public space for street trees, street furniture and view corridors. Other aspects of neighborhood design that contribute to a traditional streetscape are connected network of streets, alleys and sidewalks. Roadways and pedestrian ways are interconnected so that access for pedestrians, cyclists and automobile drivers is direct and convenient and allows traffic to be dispersed through a variety of streets and ways. Narrower streets designed with TND characteristics result in slower moving traffic and provide a safer, more pleasant pedestrian environment and encourages interaction among residents.

As previously noted, usable porches that meet the minimum guidelines are not provided for the single-family attached and detached units as desired. Alley-accessed garages and parking are only provided for the 10 detached units; the other 246 single-family units are all accessed from the street with parking in front of the garages facing the street, which is not desired.

Shorter block lengths and narrower streets help build a greater sense of community. As proposed, these lots are narrow and garage dominated which creates more driveways and less tree-lined streets along the primary streets which is contradictory to TND principles. More alley-loaded homes would enhance the streetscape for this development and ground the front porches to the primary street per the Plan.

3-37. Building Form & Character: Building Facades – Buildings should be designed so that their primary facades relate to active public spaces and pedestrian areas. The primary façade of a structure is that frontage of the building that has been designed and detailed so as to represent the building's most important elevations. The primary façade should always include an entry into the building. Entries should be located so as to provide direct access from adjacent public spaces, primary streets and activity areas. Access from walkways should be uninterrupted by vehicular traffic. Buildings should be located so as to help frame

adjacent public spaces and to provide an architectural backdrop for associated passive and active activities. The space between a building façade and the adjacent walkway should be appropriately landscaped with a combination of lawns, groundcover, shrubs and trees.

Access from walkways to the main living areas is only uninterrupted by vehicular traffic for 10 alley-loaded units, as these units have garages accessed from the alleys. The other single-family attached and detached structures are not designed to have the primary façade relate to active pedestrian areas, public spaces, or primary streets due to the orientation of the garages and building entries. Building entries are not the focal point of the homes and the front-loaded garages limit direct pedestrian access from the street because most of the entries are located behind the garages. As noted above, the 8-foot parkways are also diminished due to this design.

Building Heights: Low-rise buildings of 2-4 stories over much of the area is recommended.

A mix of one-story single-family and two-story single-family attached and detached structures are proposed in general conformance to this guideline. This applicant's preference is to have single-story homes along collector and arterial streets to enhance the streetscape.

- **Pitched Roofs:** A mix of flat and pitched roofs are anticipated in the Ten Mile area based on a wide variety of individual buildings. Pitched roofs should be, where possible, symmetrical hips or gables, with a pitch between 4:12 and 12:12 with an overhang of at least 12 inches and a maximum of 2.5'. Roof brackets and rafter tail treatments are encouraged.

All of the roof pitches proposed fall within the desired pitch range. Corbels are depicted some of the concept elevations; rafter tail treatments are encouraged as well as other design elements as noted in the ASM. Staff cannot verify if there is at least 12 inches of overhang for all of the one-story and two-story homes proposed.

3-47. Public Art: Public art should be incorporated into the design of streetscapes, public buildings, parks, transit, infrastructure, and other public projects in the Ten Mile area. Public art should be meaningful and encourage the free flow of ideas and cultural ideologies. Public art should be integrated into either the architectural design or the design of plazas and public spaces associated with a building and should be easily visible to the public (e.g. visible from the street or publicly accessible open spaces rather than interior courtyards).

Public art is not proposed but could be provided in accord with this guideline. If the applicant desires to include public art as part of the development it would qualify as another amenity (1 point).

Goals, Objectives, & Action Items: Staff finds the following Comprehensive Plan policies to be applicable to this application and apply to the proposed use of this property; however, the TMISAP takes precedence over the Comprehensive plan (staff analysis in *italics*):

- “With new subdivision plat, require the design and construction of pathways connections, easy pedestrian and bicycle access to parks, safe routes to schools, and incorporation of usable open space with quality amenities.” (2.02.01A)

The Applicant is proposing to construct 10-foot wide multi-use pathways along S. Black Cat Road and Vanguard Way (new collector) in accordance with the Meridian Pathways Master Plan Map. Additionally, a 5-foot wide micro path is proposed on the east side of the site, extending in a north-south direction. The following amenities are proposed: community pool and changing rooms, fenced play structure, swing set, seating benches, climbing dome, climbing rocks, fenced dog park, and two (2) pickleball courts, exceeding the requirements outlined in UDC 11-3G-4.

- “Require all new residential neighborhoods to provide complete streets, consistent with the Transportation and Land Use Integration Plan.” (2.02.01C)

The plat illustrates that all internal local streets within this development are depicted as 27-foot wide street sections with curbs and gutters, allowing parking on only one side. “No Parking” signs shall be installed on that designated side of the street. The smaller street sections are encouraged in the TMISAP to promote pedestrian movement and access by enhancing connectivity and promoting walking.

- “Require pedestrian access in all new development to link subdivisions together and promote neighborhood connectivity.” (2.02.01D)

The proposed 10-foot wide pathways and 5-foot wide micro path provide connectivity to the Mixed Employment developments proposed to the south, the proposed multi-family development (Vanguard Village) to the east, and the future medium-high density development to the north.

- “Continue to develop and implement the desired vision in special areas, areas with specific plans, and along key transportation corridors.” (3.03.01A)

The TMISAP is a form-based specific area plan where the design of the built environment is the primary review element. The City’s vision for this area is for all residential to have a Traditional Neighborhood Design. Front porches and alley-loaded garages are the standard and help to create a pedestrian-friendly environment. Streetscapes should relate to the street itself and landscaping with trees between curbs and sidewalks, the adjacent, front yard spaces, and the building frontages. Staff finds that the proposed plat, landscape, and elevations do not align with the City’s vision for this area.

- “Annex lands into the corporate boundaries of the City only when the annexation proposal conforms to the City’s vision and the necessary extension of public services and infrastructure is provided.” (3.03.03)

The Applicant’s design does not align with the Plan; therefore, staff finds it is not in the City’s best interest to annex this property.

- “Permit new development only where it can be adequately served by critical public facilities and urban services at the time of final approval, and in accord with any adopted levels of service for public facilities and services.” (3.03.03F)

City water and sewer service is available and can be extended by the developer with development in accord with UDC 11-3A-21.

- “Ensure that new development and subdivisions connect to the pathway system.” (4.04.01A)

The proposed subdivision proposes a 10-foot wide pathway along S. Black Cat Road and Vantage Point Way (new collector) in accordance with the Meridian Pathways Master Plan Map, thereby enhancing connectivity to future developments.

- “Assess and compare response times to adopted standards for identification of additional needed resources.” (4.11.01B)

This project currently falls in an area where emergency personnel don’t have response times that meet NFPA 1710 standards or the current City of Meridian adopted standards. The first due station is Fire Station 2. This fire station is approximately 2.8 miles from the project.

- “Foster a walkable and bikeable community through good site and street design.” (5.01.01A)

The pathways and sidewalks within the development contribute to creating a walkable community. However, the proposed narrower street sections should coincide with shorter block lengths or traffic calming to provide a more compact, diverse, and walkable neighborhood as envisioned by the plan.

ACHD is also requiring shorter block lengths or passive traffic calming.

- “Ensure development is connected to City of Meridian water and sanitary sewer systems and the extension to and through said developments are constructed in conformance with the City of Meridian Water and Sewer System Master Plans in effect at the time of development.” (3.03.03A)

The proposed development will connect to City water and sewer systems with development of the subdivision; services are required to be provided to and through this development in accordance with current City plans.

- “Encourage the integration of public art as an integrated component with new development”. (5.03.01B)

Public art is not proposed with this development as emphasized by the TMISAP. Public Art should be included as a fundamental element in new development projects within the TMISAP. This policy suggests a commitment to fostering a visually enriched and culturally vibrant environment by actively encouraging the inclusion of artistic elements as an integral part of the overall development strategy. Public art could be displayed either at the entrance to the subdivision and/or within the large central park proposed in the development.

VI. STAFF ANALYSIS

A. ANNEXATION (AZ)

The Applicant proposes to annex 35.214 acres of land with an R-15 (Medium-High Density Residential) zoning district which is listed in the Zoning District Compatibility Matrix in the TMISAP as one of the best choices for zoning in the MHDR designation.

A preliminary plat and conceptual building elevations were submitted, included in Section VIII, showing how the property is proposed to be subdivided into 256 building lots and 25 common lots for the development of 10 single-family detached alley-loaded dwellings, 95 single-family attached dwellings & 151 single-family detached dwellings.

The proposed residential use and mix of housing types may be consistent with the MHDR FLUM designation; **however, the proposed density of 7.59 is below the target density of 12 dwelling units per acre. The proposed architectural design does not comply with the TND guidelines in the TMISAP, as discussed above. Development in this area should conform to these guidelines in order to be deemed consistent with the Plan and determine if it is in the City’s best interest to annex this property.**

This property, is surrounded by an existing light industrial development to the west (Black Cat Industrial future residential uses to the north, future multi-family development to the east (Vanguard Village), a future R-15 development to the north (extension of Baraya), and mixed employment (M-E) proposed to the south.

A legal description and exhibit map for the boundary of the property proposed to be annexed is included in Section VIII.A. This property is within the City’s Area of City Impact boundary and within the area governed by the Ten Mile Interchange Specific Area Plan (TMISAP), as discussed above in Section V.

The City may require a development agreement (DA) in conjunction with an annexation pursuant to Idaho Code section 67-6511A. **A DA is not necessary based on staff’s recommendation of denial.**

B. PRELIMINARY PLAT (PP):

A preliminary plat is proposed consisting of 256 [95 single-family attached, 10 alley-loaded, and 151 single-family detached units] building lots and 25 landscape, six (6) common driveways, two (2) alleys, and one (1) non-buildable lot on 33.707-acres of land in the R-15 district. Proposed lots range in size

from 2,436 to 5,357 square feet (s.f.) with an average lot size of 3,584 (sf.) The subdivision is proposed to develop in three (3) phases as shown on the preliminary plat in Section VIII.C.

Single-family attached and detached dwellings are listed as a principal permitted use in the R-15 zoning district per UDC [Table 11-2D-2](#). ***The proposed plat appears to comply with the R-15 zoning standards.***

Existing Structures/Site Improvements: There are no existing structures on the property that are proposed to be removed upon development.

Dimensional Standards (UDC [Table 11-2D-6](#)): The proposed plat and subsequent development is required to comply with the dimensional standards listed in UDC Table [11-2D-6](#) for the R-15 zoning district. There is a 2,000 minimum lot size in the R-15 district; each building site is required to be of sufficient size to meet the minimum setbacks for the district.

Access: Access is proposed via the extension of Vantage Point Way, a new collector street, along the southern boundary of the subdivision. Vantage Point Way will extend to the west boundary across Black Cat Road to be extended with the Black Cat Industrial Development (H-2021-0064).

Vantage Point Way should be constructed in accordance with Street Section C (major collector street) in the TMISAP, which requires (2) 11-foot travel lanes, 6-foot bike lanes, 8-foot parkways with streetlights at a pedestrian scale, and minimum 6-foot wide detached sidewalks (see pg. 3-20, 3-22, 3-23). The Applicant proposes a modification of the street section to include 10-foot wide detached sidewalks/pathways in lieu of on-street bike lanes, which is required by ACHD and as set forth in the Meridian Master Pathways Plan.

All streets should be constructed as complete streets as defined in the TMISAP (see pg. 3-19 & 3-20). Prior to submitting the final plat, the Applicant shall coordinate with the property owner to the south and east to construct Vantage Point Way and deed the right-of-way to ACHD. The Applicant should ensure that the intersection of Vantage Point Way and S. Black Road aligns with the entrance of the Black Cat Industrial projects on the west side of S. Black Cat Road.

The Applicant is proposing one (1) curb cut-off of Vantage Point Way, a planned collector street in the TMISAP. In accordance with UDC 11-3A-3 (Access to streets), multiple accesses off an arterial and/or collector roadway shall be restricted. The Applicant has proposed an emergency access only off of Black Cat Road and has included a stub street to the north (Street H) for potential future access. **Staff recommends that the Applicant collaborates with the property owner to the east to consider incorporating a potential stub street on the east side of this site for connectivity to the future Medium-High Density Residential Development, subject to approval by ACHD.**

Common Driveway (UDC [11-6C-3D](#)): Six (6) common driveways are proposed within the development of the site on Lot 42, Block 1, Lot 16, Block 1, Lot 41, Block 2, Lot 33, Block 2, Lot 16, Block, 2, and Lot 23, Block 5. Common driveways are allowed to serve a maximum of four (4) dwelling units; in no case shall more than three (3) dwelling units be located on one (1) side of the driveway. **A total of four (4) dwelling units are proposed on the south side of driveway for Lot 23, Block 5; the final plat and common driveway exhibit shall be revised to depict a maximum of three (3) units on one (1) side of the driveway as required; or, alternative compliance may be requested as set forth in UDC [11-5B-5](#).**

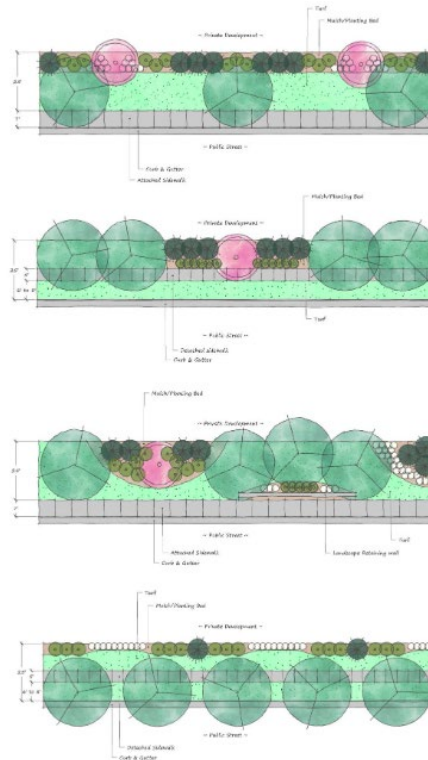
A perpetual ingress/egress easement is required to be filed with the Ada County Recorder for the common driveway, which shall include a requirement for maintenance of a paved surface capable of supporting fire vehicles and equipment. **This may be accomplished through the depiction of the easement on the face of the final plat and an accompanying note. If a separate easement is recorded, a copy should be submitted to the Planning Division with the final plat for City Engineer signature.**

Alleys (UDC [11-6C-3B.5](#)): Two (2) 40-foot wide alleys are proposed for access to the single-family detached dwelling units on lots in Block 3 and Block 4. The Alley should be constructed in accord with the standards listed in UDC [11-6C-3B.5](#). **A detail of the alley should be submitted with the final plat that demonstrates compliance with these standards.**

Parking: All single-family attached and detached dwelling units are proposed to have a 2-car garage with a 2-space parking pad consistent with UDC [Table 11-3C-6](#) for 1- to 4-bedroom units; if any units contain more than 4 bedrooms, an additional two (2) spaces are required with at least one (1) of those being an enclosed space. An additional 150 on-street parking spaces (0.5+ per home) are available for residents and guests as shown on the parking exhibit in Section VIII.I. These spaces are located adjacent to common areas and in front of the detached dwelling units and attached dwelling units. **Staff finds that there is not adequate room in front of the attached units for on-street parking with the width of the lots vs. the driveways. With the narrow 27-foot wide streets proposed internally, which are desired with the *TMISAP*, parking is only allowed on one side of the street.**

Landscaping (UDC [11-3B](#)): A 25-foot wide street buffer is required is required along all arterial streets (i.e. S. Black Cat Road) in residential districts. A 20-foot wide street buffer is required along all collector streets (i.e. Vantage Point Way) a collector street, per UDC [Table 11-2D-7](#), landscaped per the *updated* standards listed in UDC [11-3B-7C](#). **The proposed buffer along the southern half of Black Cat Road appears to be 20-feet in width and should be 25-feet in width. The 20-foot wide buffer along the new collector street (Vanguard Way) appears to meet the requirements of the UDC code; however, there is a lack of a combination of planters (shrubs and rock mulch) within both of the buffers (refer to the figures below).**

FIGURE 1



An 8-foot wide parkway with Class II trees is required along all local streets per UDC [Table 11-2D-6](#), landscaped per the standards listed in UDC [11-3B-7C](#).

All common open space areas are required to be landscaped with one deciduous shade tree for every 5,000 square feet of area and include a variety of trees, shrubs, lawn or other vegetative groundcover per UDC [11-3G-5B.3](#). **The landscape plan appears to comply with this requirement.**

There are several existing trees on the south side of this site that will be removed with development. An existing tree inventory and mitigation plan is not included in Section VIII.H. **Mitigation is required to be provided per the standards listed in UDC [11-3B-10C.5](#); calculations demonstrating compliance should be included on the landscape plan submitted with the final plat application.**

Landscaping is required along all pathways per the standards listed in UDC [11-3B-12C](#).

Common Open Space (UDC [11-3G-3](#)): A minimum of 15% qualified open space is required to be provided within the single-family development per [Table 11-3G-3](#) for the R-15 zoning district. Based on 33.707-acres of land, a minimum of 5.06 acres is required to be provided that complies with the standards listed in UDC [11-3G-3B](#).

The exhibit included in Section VIII.F depicts 19.8% (or 6.68 acres) of common open space for the single-family (detached and attached dwelling units) development consisting of one (1) large common area over 5,000 square feet (s.f.) at 60,785 (s.f.), a micro-path that runs along the entire east side of the site; 8-foot wide landscaped parkways along the residential lots; and 10-foot wide pathways running along S. Black Cat Road and the new collector (vantage Point Way). **The collector street buffers do not count toward qualified open space unless they meet the enhanced buffer requirements noted in UDC [11-3G-3B.3](#), which is interpreted to mean buffer landscape materials consistent with entryway corridors listed in UDC [11-3B-7C.3f](#). Additionally, per UDC [11-3G-3B.3](#), one hundred (100) percent of the landscape buffer along collector streets and fifty (50) percent of the landscape buffer along arterial streets that meet the enhanced buffer requirements that follow may count toward the required common open space.**

In order to qualify, common areas should be landscaped per the updated standards listed in UDC [11-3G-4B.3](#); parkways and street buffers should be landscaped per the standards listed in UDC [11-3A-17E](#) and [11-3B-7C](#) [collector buffers must meet the enhanced buffer requirements (i.e. entryway corridor standards) in order to qualify]; stormwater swales that are incorporated into required landscaped areas should comply with the standards listed in UDC [11-3B-11C](#); and linear open space should be landscaped per the requirements in UDC 11-3B.

Site Amenities (UDC [11-3G-4](#)): A minimum of seven (7) points of site amenities are required based on the area of the single-family residential development. Qualified amenities should include features listed in UDC [Table 11-3G-4](#). A 5,000+ s.f. children's playground with a play structure, swings, climbing rocks, a climbing dome, seating benches, within a safe fenced area, two pickle ball courts, a pool house with changing facilities and restrooms, and a fenced dog park (15 points) is proposed which meets the minimum standard. The provision of public art, as recommended, will also qualify as an amenity (1 point). **The 10-foot wide regional pathways along Black Cat Road and Vanguard Way consist of approximately 2,500 linear feet. Additionally, the 5-foot micro-pathway running north and south on the east side of the property spans approximately 1,000 linear feet. Combined, the proposed pathways total (4 points).** Required sidewalks adjacent to public right-of-way do not qualify. **Overall, the proposed amenities exceed the minimum standards.**

Pathways: The Pathways Master Plan depicts multi-use pathways on this site along S. Black Cat Road and Vantage Point Way. The pathways shall be constructed in accordance with UDC 11-3A-8 and 11-3B-12. **A 14-foot wide public use easement for all multi-use pathways shall be submitted to the Planning Division prior to submittal for City Engineer's signature on the final plat(s).**

Sidewalks ([11-3A-17](#)): A 5-foot wide detached sidewalks are required along local streets within the development along with 8-foot parkways consistent with ACHD and the TMISAP. **The plans appear**

to comply with this requirement. Additionally, the common driveway located at the southwest corner of the development should incorporate a sidewalk adjacent to the 5-foot landscape buffer connecting to the 10-foot wide pathway along S. Black Cat Road to enhance walkability within the neighborhood.

Fencing ([11-3A-7](#)): Fencing should comply with the standards listed in UDC 11-3A-7. Six-foot tall solid vinyl fencing is proposed around the west, north, east, and south perimeter boundaries of the subdivision and on shared lot lines between building and common lots that are visible from the public street, as shown on the landscape plan. A 5' tall open vision iron fence is proposed around the children's playground area, pool, and dog park. A black chain link fence is proposed around the pickleball courts as shown on the picture in the narrative. **All proposed fencing on the landscape plan appears to comply with the UDC.**

Lighting (UDC [11-3A-11](#)): All proposed lighting shall meet the standards set forth in this title.

Waterways: The Marvin Lateral courses along the north and east boundaries of this site. Nampa Meridian Irrigations District's easement for the Marvin Lateral at this location is a minimum of thirty-five feet (35') total, ten feet (10') left and twenty-five feet (25') right facing downs stream. The Applicant is working with the irrigation district to obtain a license agreement. **Per UDC 11-3A-6, the irrigation lateral intersecting, crossing or lying within the area being developed, shall be piped, or otherwise covered.**

Utilities (UDC [11-3A-21](#)): Connection to City water and sewer services is required in accord with UDC 11-3A-21. Street lighting is required to be installed in accord with the City's adopted standards, specifications and ordinances.

Pressurized Irrigation System (UDC [11-3A-15](#)): Underground pressurized irrigation water is required to be provided to each lot within the subdivision as set forth in UDC 11-3A-15.

Storm Drainage (UDC [11-3A-18](#)): An adequate storm drainage system is required in all developments in accord with the City's adopted standards, specifications and ordinances. Design and construction shall follow best management practice as adopted by the City as set forth in UDC 11-3A-18. A [geotechnical report](#) was submitted with this subdivision.

Building Elevations: Conceptual building elevations were submitted for the proposed structures within the development as shown in Section VIII.J. Six (6) elevations were submitted for the 1-story and 2-story attached and detached dwelling units. Building materials consist of mix of board & batten siding, horizontal lap siding with fiber cement panel accents, limited shake, and some stone. An elevation was not submitted for the pool changing rooms/bathrooms.

The proposed elevations are *not* approved and should be revised to incorporate traditional neighborhood design elements as set forth in the TMISAP, as noted above in Section V, and in the Architectural Standards Manual (ASM).

Certificate of Zoning Compliance Review: A CZC application(s) is required to be submitted for the for the pool changing rooms/bathrooms building within the development.

Design Review: A design review application(s) is required to be submitted for all single-family attached structures within the development. **Final design of all structures should comply with the standards for single-family residential design listed in the Architectural Standards Manual (ASM) and the traditional neighborhood design guidelines in the Ten Mile Interchange Specific Area Plan (TMISAP) for the MHDR FLUM designation (see the Application of Design Elements table on pg. 3-49).**

VII. DECISION

A. Staff:

Staff recommends denial of the proposed annexation and preliminary plat as the proposed project does not align the purpose and intent of the TMISAP, as outlined in the analysis in Section V in accordance with the Findings in Section X.

B. The Meridian Planning & Zoning Commission heard these items on February 1, 2024. At the public hearing, the Commission moved to recommend denial of the subject Annexation and Preliminary Plat requests.

1. Summary of Commission public hearing:

- a. In favor: Hethe Clark
- b. In opposition: None
- c. Commenting: None
- d. Written testimony: None
- e. Staff presenting application: Stacy Hersh, Associate Planner
- f. Other Staff commenting on application: Bill Parsons, Planning Supervisor

2. Key issue(s) of public testimony:

- a. None

3. Key issue(s) of discussion by Commission:

- a. Meeting the target density for the project.
- b. Does the Annexation request before the City fit the vision of the community and what the City is trying to accomplish?
- c. The spirit of the TMISAP is to provide something different, not the same characteristics as you find everywhere else in the City.
- b. The project lacks the design elements required within the TMISAP.

4. Commission change(s) to Staff recommendation:

- a. None

5. Outstanding issue(s) for City Council:

- a. None

C. The Meridian City Council heard these items on March 12, 2024. At the public hearing, the Council moved to approve the subject Annexation and Preliminary Plat requests.

1. Summary of the City Council public hearing:

- a. In favor: Hethe Clark, Representative for Applicant
- b. In opposition: None
- c. Commenting: Hethe Clark, Representative for Applicant; Laurie Billaud; Christy Inselman, ACHD
- d. Written testimony: None
- e. Staff presenting application: Stacy Hersh, Associate Planner
- f. Other Staff commenting on application: Bill Parsons, Planning Supervisor

2. Key issue(s) of public testimony:

- a. Growth and expansion of Meridian

3. Key issue(s) of discussion by City Council:

- a. The application is not required to satisfy every goal outlined in the TMISAP, but it must meet the overall intent and vision of the TMISAP.
- b. The density proposed by the Applicant for this project appears appropriate, especially considering the multi-family development proposed directly to the east, which consists of over 500 units.
- c. The mix of housing units proposed by the Applicant is well-suited to this area and offers usable backyard space desired by home buyers.

- d. Is this the right project at the right place and at the right time for this area in Meridian?
 - e. Density was intentionally planned in the TMISAP near employment centers and transportation.
4. City Council change(s) to Commission recommendation:
- a. Council has moved to approve the application subject to the Conditions of Approval and Findings, which will be presented for formal approval on April 2, 2024.

VIII. EXHIBITS

A. Annexation Legal Description and Exhibit Map



Sawtooth Land Surveying, LLC

P: (208) 398-8104 F: (208) 398-8105
2030 S. Washington Ave., Emmett, ID 83617

Avani Annexation Description

BASIS OF BEARING for this description is N. 0°43'00" E., between a brass cap marking the 1/4 corner common to Sections 15 and 16 and an aluminum cap marking the northwest corner of Section 15, T. 3 N., R. 1 W., B.M., Ada County, Idaho.

A parcel of land located in the SW1/4 of the NW1/4 of Section 15, T. 3 N., R. 1 W., B.M., Ada County, Idaho, more particularly described as follows:

BEGINNING at an aluminum cap marking the 1/4 corner common to Sections 15 and 16;

Thence N. 0°43'00" E., coincident with the west line of said SW1/4 of the NW1/4 and the centerline of S. BlackCat Road, 1319.36 feet;


Thence leaving said west line and said centerline, S. 75°42'00" E., 1359.87 feet to the east line of said SW1/4 of the NW1/4;

Thence S. 0°39'50" W., coincident with said east line, 1000.87 feet to the SE corner of said SW1/4 of the NW1/4 (CW1/16 corner);

Thence N. 89°14'42" W., coincident with said south line, 1322.76 feet to the **POINT OF BEGINNING**.

The above described parcel contains 35.214 acres more or less.





PROFESSIONAL SURVEYOR
 STATE OF IDAHO
 JEFF BEAGLEY
 11574
 1/12/24



PROJECT:
 AVANI ANNEXATION EXHIBIT
 SW1/4, NW1/4, SECTION 15
 T. 3 N., R. 1 W., B.M.
 ADA COUNTY, IDAHO

OWNER/DEVELOPER:
 CONGER
 MANAGEMENT GROUP
 DATE: 8/2023


 2030 S. WASHINGTON AVE.
 EMMETT, ID 83617
 P: (208) 398-8104
 F: (208) 398-8105
 WWW.SAWTOOTHLS.COM

DWG #
 123135-EX
 PROJECT #
 123135
 SHEET
 1 OF 1

B. Preliminary Plat Legal Description and Exhibit Map



Sawtooth Land Surveying, LLC

P: (208) 398-8104 F: (208) 398-8105
2030 S. Washington Ave., Emmett, ID 83617

Avani Boundary Description

BASIS OF BEARING for this description is N. 0°43'00" E., between a brass cap marking the 1/4 corner common to Sections 15 and 16 and an aluminum cap marking the northwest corner of Section 15, T. 3 N., R. 1 W., B.M., Ada County, Idaho.

A parcel of land located in the SW1/4 of the NW1/4 of Section 15, T. 3 N., R. 1 W., B.M., Ada County, Idaho, more particularly described as follows:

COMMENCING at an aluminum cap marking the 1/4 corner common to Sections 15 and 16;

Thence S. 89°14'42" E., coincident with the south line of said SW1/4 of the NW1/4, a distance of 50.00 feet to the **POINT OF BEGINNING**;

Thence leaving said south line, N. 0°43'00" E., parallel with the west line of said SW1/4 of the NW1/4, a distance of 1307.31 to the northerly property line of the parcel shown on Record of Survey No. 11965 of Ada County records;


Thence S. 75°42'00" E., coincident with said northerly line, 1308.43 feet to the east line of said SW1/4 of the NW1/4;

Thence S. 0°39'50" W., coincident with said east line, 1000.87 feet to the SE corner of said SW1/4 of the NW1/4 (CW1/16 corner);

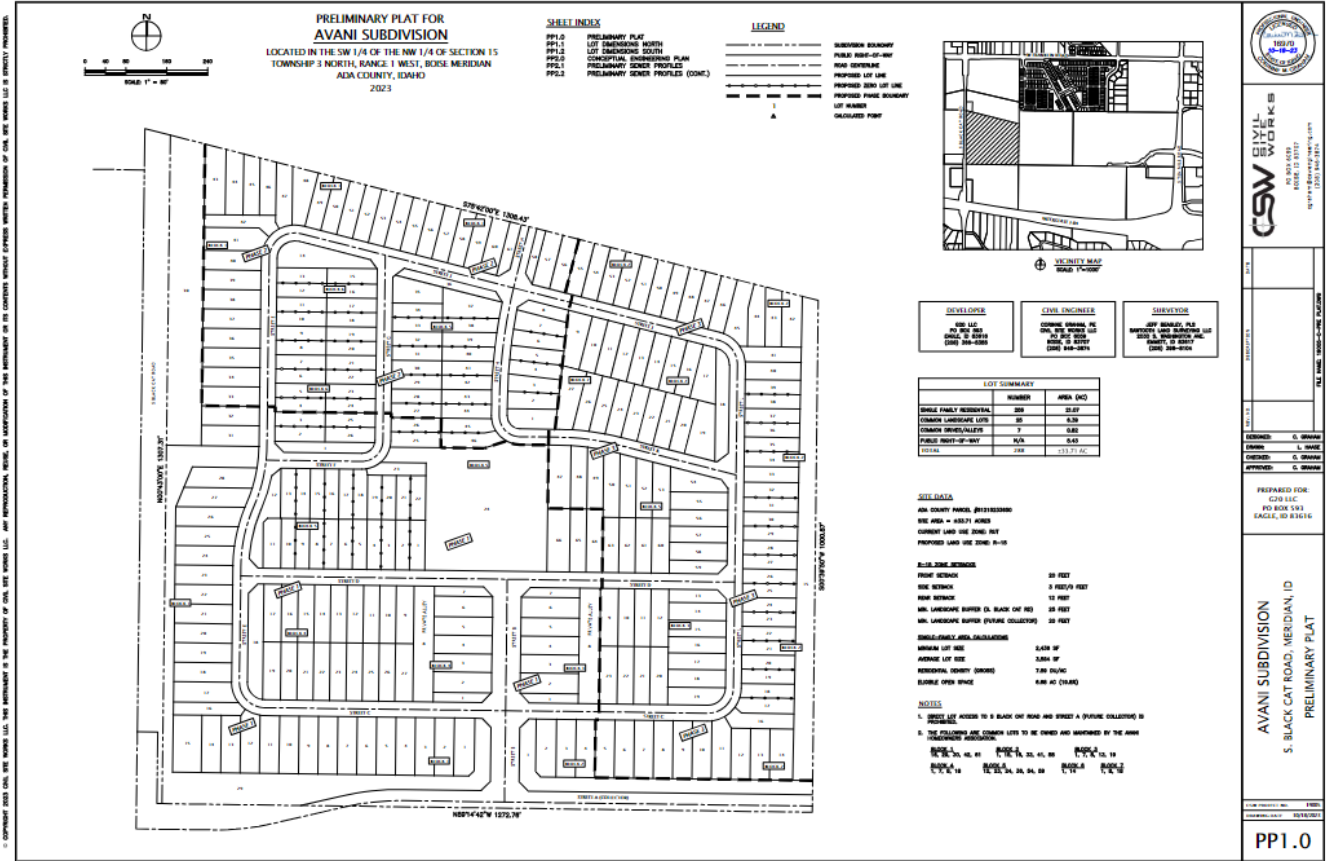
Thence N. 89°14'42" W., coincident with said south line, 1272.76 feet to the **POINT OF BEGINNING**.

The above described parcel contains 33.707 acres more or less.

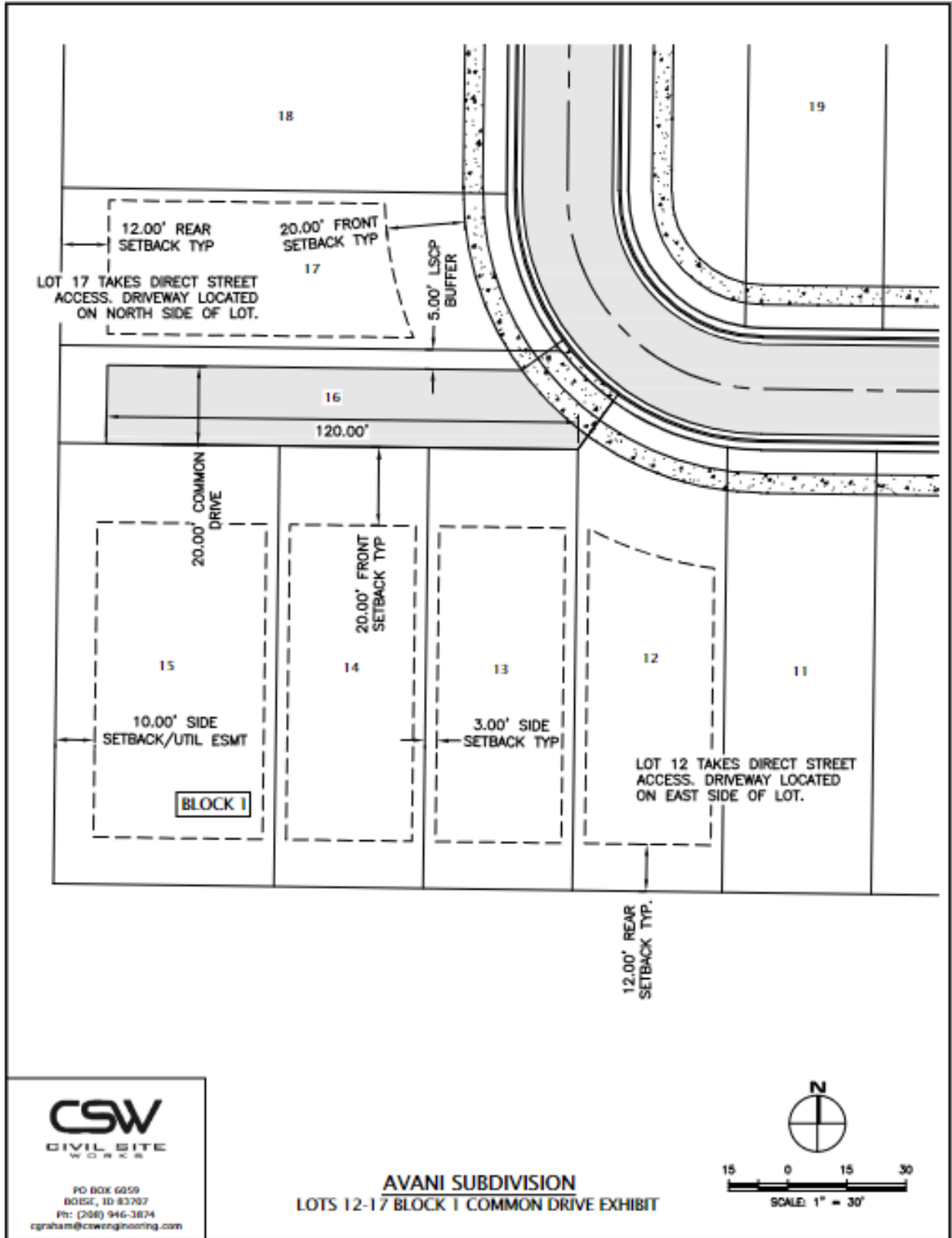




C. Preliminary Plat (dated: 10/18/23) — NOT APPROVED



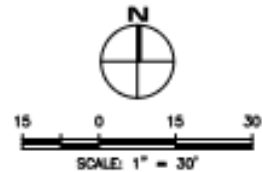
D. Common Drive Exhibit —*NOT APPROVED*

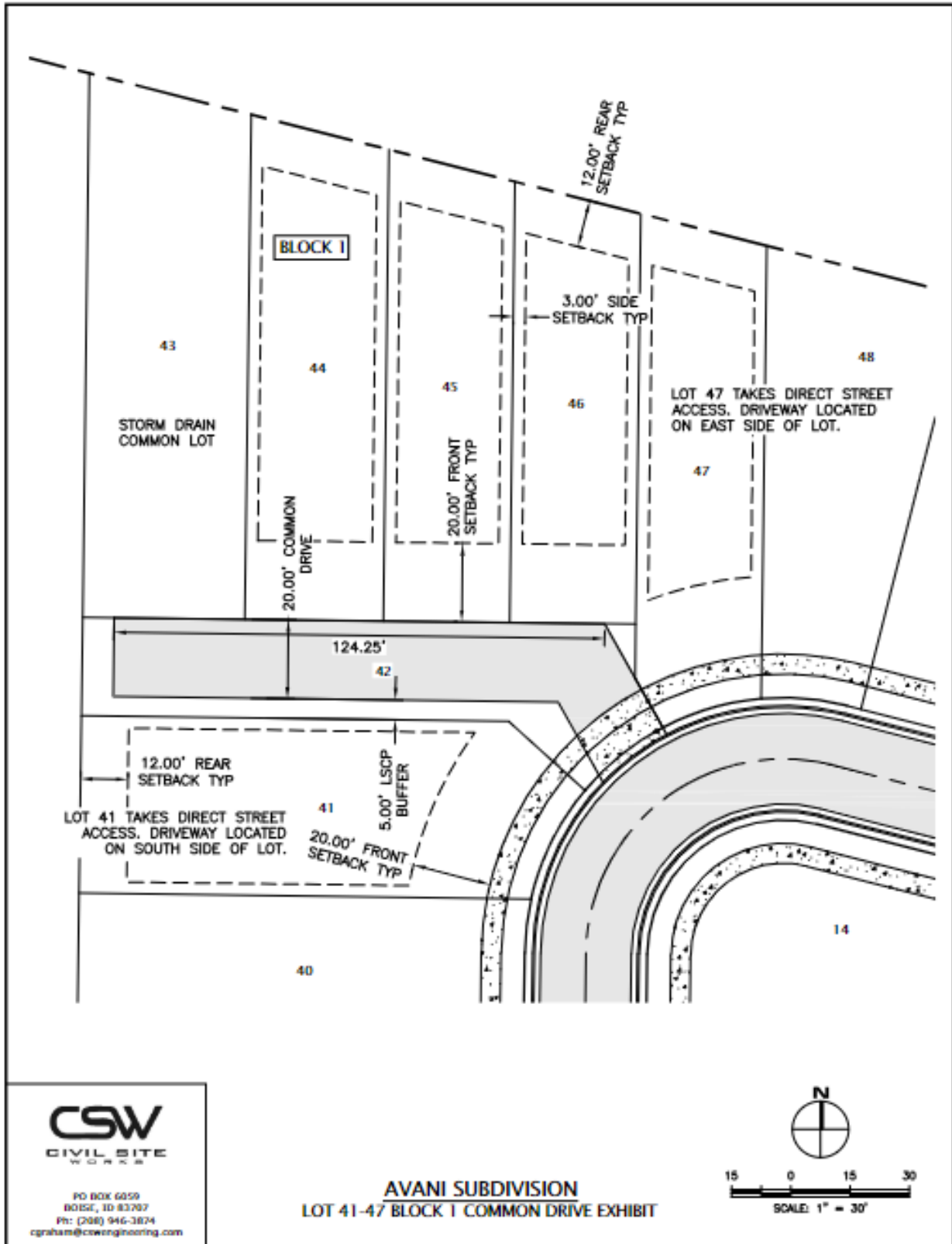


CSW
CIVIL SITE
WORKS

PO BOX 6059
BOISE, ID 83707
Ph: (208) 946-3874
cgraham@cowengineering.com

AVANI SUBDIVISION
LOTS 12-17 BLOCK 1 COMMON DRIVE EXHIBIT

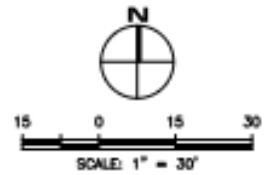


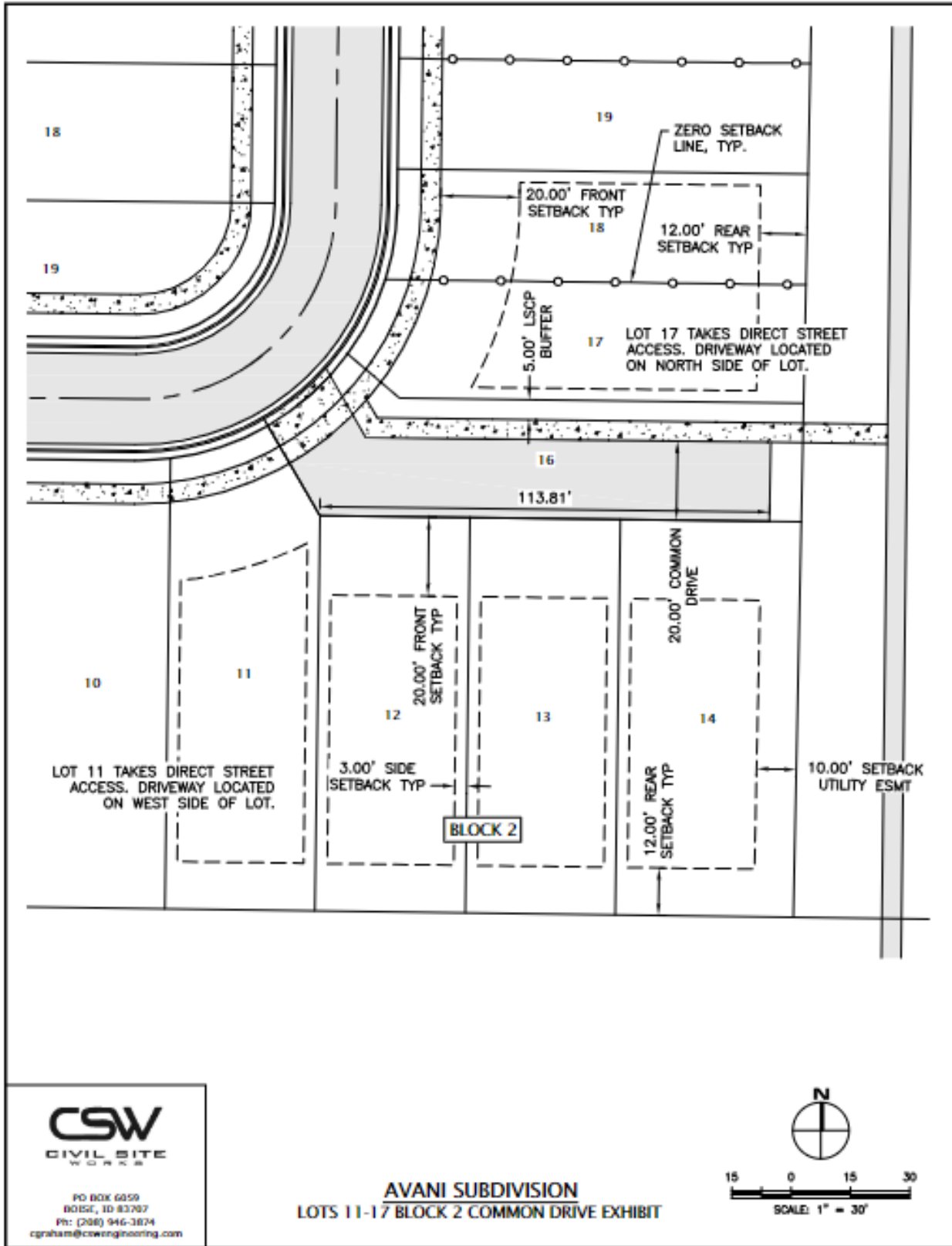


CSW
CIVIL SITE
WORKS

PO BOX 6059
BOISE, ID 83707
Ph: (208) 946-3874
cgraham@csengineering.com

AVANI SUBDIVISION
LOT 41-47 BLOCK I COMMON DRIVE EXHIBIT

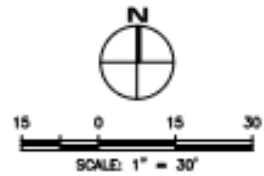


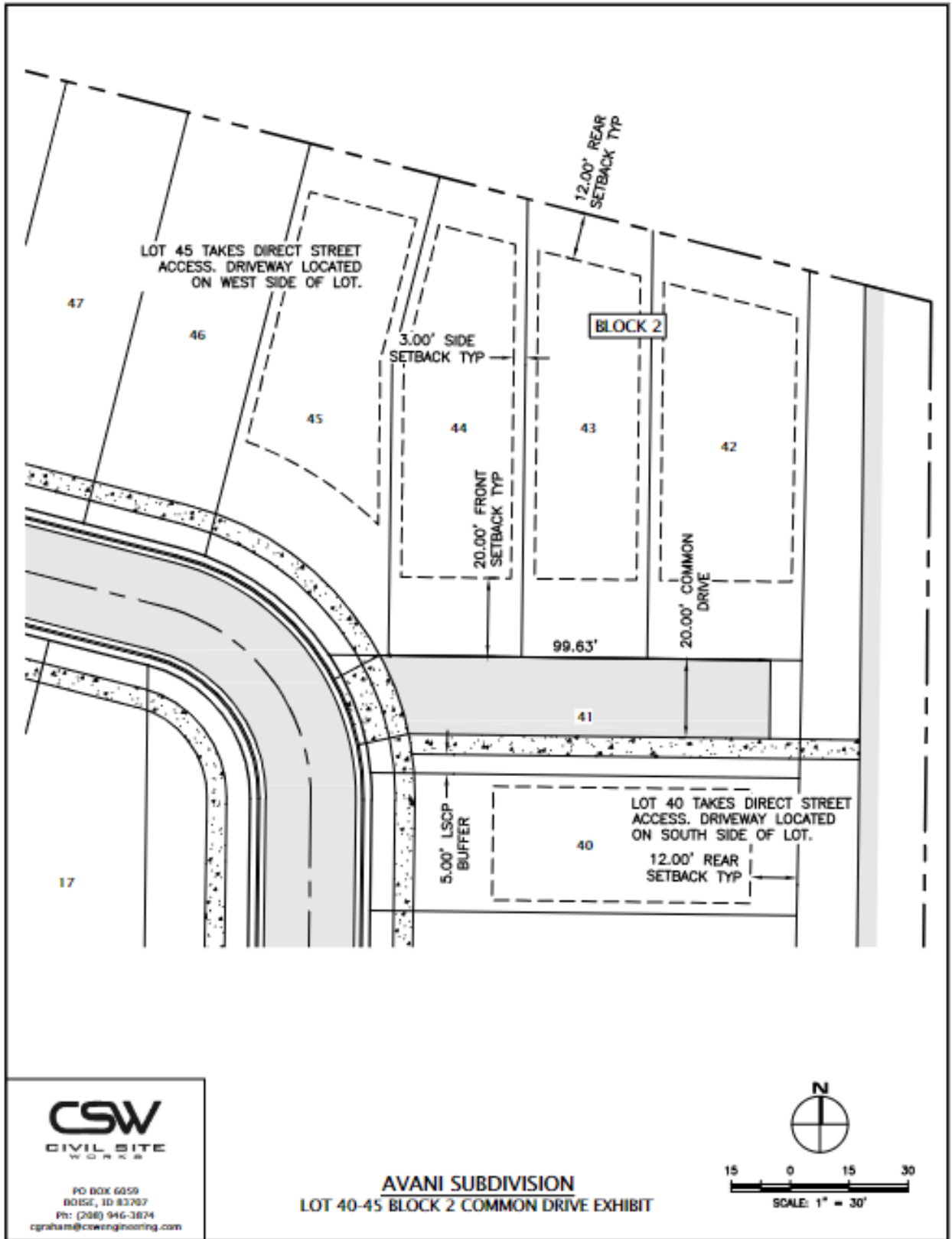


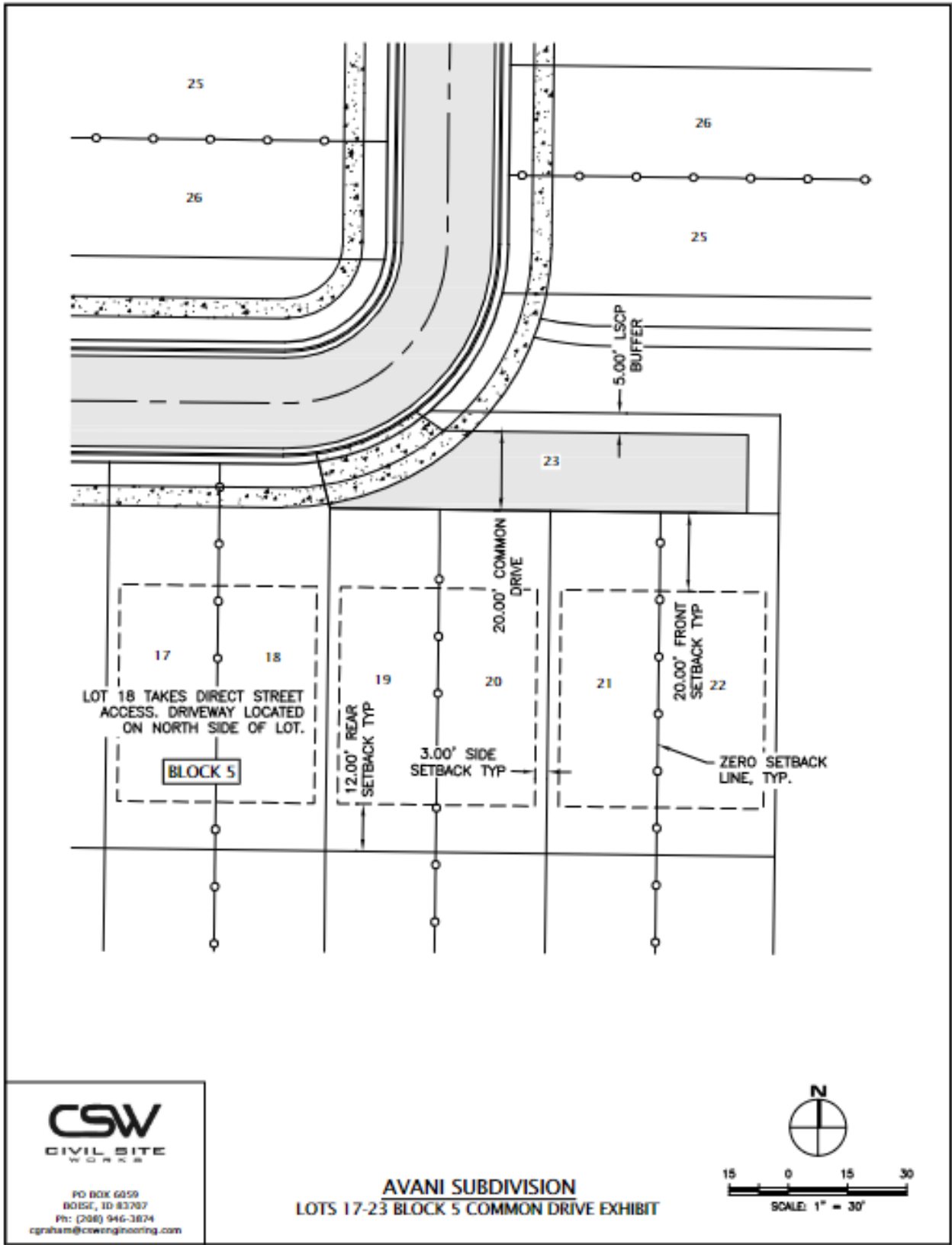
CSW
 CIVIL SITE
 WORKS

PO BOX 6059
 BOISE, ID 83707
 Ph: (208) 946-3874
 cgraham@csweengineering.com

AVANI SUBDIVISION
LOTS 11-17 BLOCK 2 COMMON DRIVE EXHIBIT



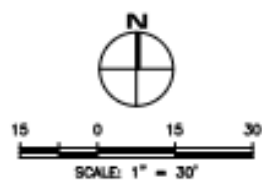




CSW
 CIVIL SITE
 WORKS

PO BOX 6059
 BOISE, ID 83707
 Ph: (208) 946-3874
 cgraham@cswworking.com

AVANI SUBDIVISION
LOTS 17-23 BLOCK 5 COMMON DRIVE EXHIBIT



E. Landscape Plan – Preliminary Plat (dated: 10/19/2023) — *NOT APPROVED*



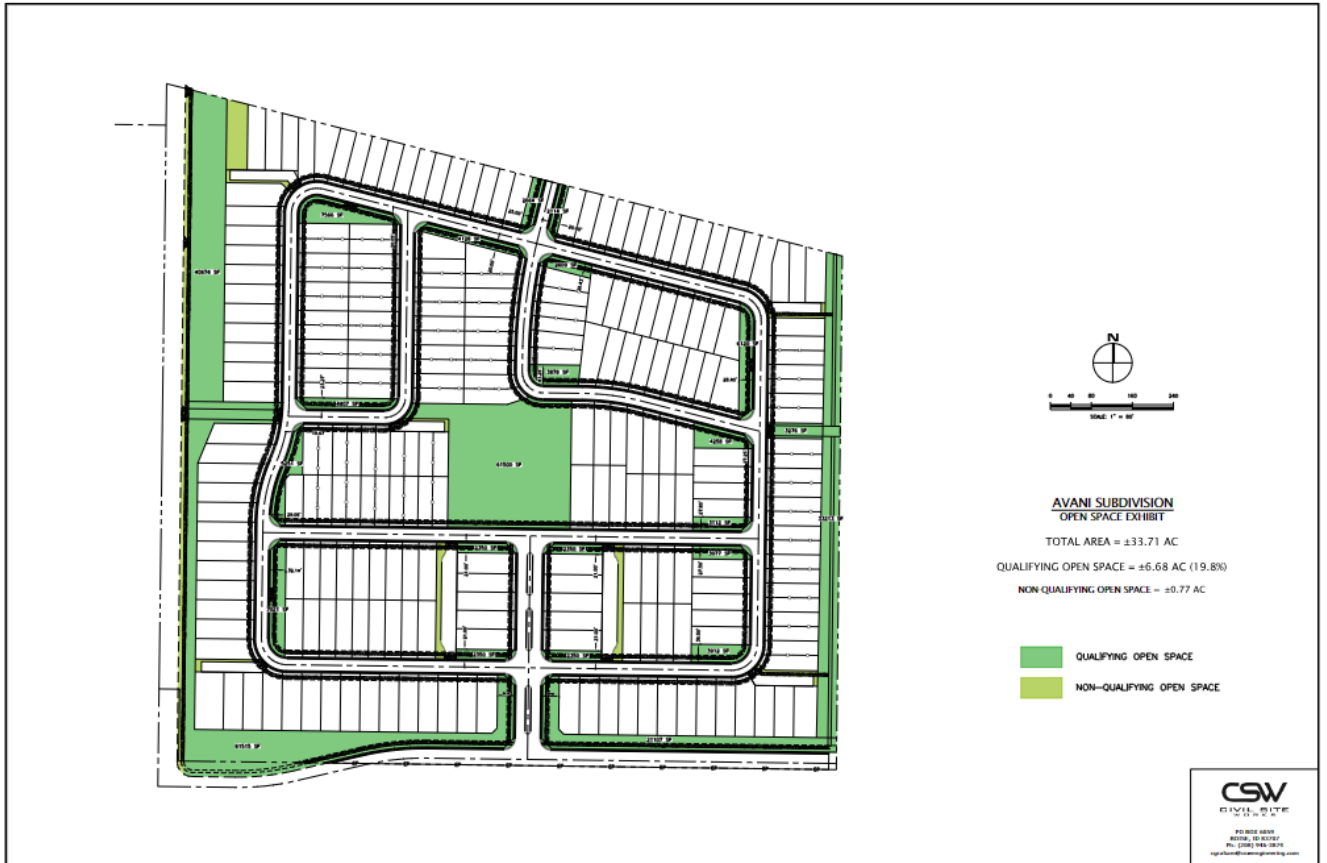
AVANI SUBDIVISION
PRELIMINARY PLAT LANDSCAPE PLAN
MERIDIAN, ID

CIVIL ENGINEER
DORRIS GRAMA, P.E.
CWA, SEE BOARD LISTING
1700 W. BROAD
BOISE, IDAHO 83725
(208) 343-1814

DEVELOPER
AEC LLC
1000 W. BROAD
BOISE, IDAHO 83725
(208) 343-1814



F. Common Open Space Exhibit & Calculations



AVANI PLACE

Qualified Open Space Calculations

Project: Avani Neighborhood

Date: 10.19.2023

Block	Lot	Sqft Open Space	Dimensions	Description	Code Section
1	29	61,515		Arterial/Collector Frontage	C,D
1	30	40,674		Arterial/Collector Frontage	C,D
1	61	2,664		End Cap	E
2	1	21,107		Collector Frontage	C
2	15	33,213		Linear Park and Pathway	A,B
2	33	3,276		Pathway	B
2	58	2,114		End Cap	E
3	1	2,350		End Cap	E
3	7	2,350		End Cap	E
3	13	3,077		End Cap	E
3	19	3,912		End Cap	E
4	1	2,350		End Cap	E
4	7	2,350		End Cap	E
4	18	7,021		End Cap	E
5	12	5,251		End Cap	B
5	24	61,500		Main Park	A
5	36	4,128		End Cap	E
5	54	4,258		End Cap	E
5	59	3,112		End Cap	E
6	1	4,407		End Cap	E
6	14	7,566		End Cap	E
7	1	3,878		End Cap	E
7	8	2,609		End Cap	E
7	18	6,120		End Cap	E
Subtotals			Acres	Percent of Total	
Total Sqft		291,415	6.68996786		
Qualified Open Space Ac.		6.69			
Total Project Acres		33.71			
Non-Qualifying Open Space		1.04			
Percent of Qualified Open Space		19.85%			

AVANI PLACE

Arterial and Collector Frontage	123,296	2.83	42.31%
Buffers & Endcaps	69,517	1.60	23.85%
Hillside	0	0.00	0.00%
"Useable"	97,989	2.25	33.63%
	582,217		

Page 1

	Code Section	Description
A	11 3G 3A 2B	Open grassy area of at least 5,000' in area.
B	11 3G 3B 1E	Linear open space area that is at least twenty feet (20') and up to fifty feet (50'), has an access at each end, and is improved and landscaped as set forth in subsection E of this section.
C	11 3G 3B 3	Full Area of Buffer: The full area of the landscape buffer along collector streets may count toward the required common open space.
D	11 3G 3B 3	Percentage of Buffer: Fifty percent (50%) of the landscape buffer along arterial streets may count toward the required common open space.
E	11 3G 3B 4	Parkways Along Collector and Local Residential Streets: Parkways along local residential streets that meet all the following standards may count toward the common open space requirement:

G. Site Amenities

Proposed Amenities:

- **Large Central Park** - The one and a half-acre park will contain the following recreation facilities:
 - Community Pool and Changing Rooms
 - Fenced Play Structure
 - Swing Set
 - Seating Benches
 - Climbing Dome
 - Climbing Rocks
 - Attractive Landscaping
 - Fenced Dog Park
 - 2 Pickle Ball Sports Courts



- **Pathways** – The Avani Neighborhood will include the following pedestrian pathways:
 - 5' Wide Pedestrian Pathway on the east side of the project running North and South for approximately 1,000 L.F.
 - 10' Regional Pathways will be constructed along Black Cat Road and Vantage Point Way for approximately 2,500 L.F.

Pedestrian pathways within the Avani Place Neighborhood will total over one half mile in length.



H. Pedestrian Connectivity Exhibit



I. Parking Exhibit

PARKING

The Avani Neighborhood will have an additional 150 on-street parking spaces above the 4 per home off-street parking requirement. That will equal over half of an additional parking space per lot.



J. Conceptual Building Elevations

STREET SCENE ALLEY



Single-Family Attached



AVANI PLACE



Single-Family Detached



AVANTI PLACE



Troon



AVANI PLACE



STREET SCENE

TWO-STORY HOMES

MESA

SEDONA

BILTMORE



NOTE:
ALL TREES ARE "CENTERED" ON PROPERTY LINES.
HOUSES ARE SHOWN ACCURATELY FOR PROPERTY
BOUNDARIES & SETBACKS.

STREET SCENE

SINGLE-STORY HOMES

BISBEE

TROON



NOTE:
ALL TREES ARE "CENTERED" ON PROPERTY LINES.
HOUSES ARE SHOWN ACCURATELY FOR PROPERTY
BOUNDARIES & SETBACKS.

KEYNOTES	
○	EXTERIOR FINISH
○	INTERIOR FINISH
○	FOUNDATION
○	ROOFING
○	GLASS
○	SCREENING
○	SKIN

CEDAR CREEK
ARCHITECTURAL DESIGN
1000 S. 1000 E. SUITE 100
COURTESY ELEVATION ONLY

IX. CITY/AGENCY COMMENTS & CONDITIONS (During the March 12, 2024 hearing, City Council directed Staff to prepare the conditions of approval for the scheduled hearing on April 2, 2024.)

A. PLANNING DIVISION

1. A Development Agreement (DA) is required as a provision of annexation of this property. Prior to approval of the annexation ordinance, a DA shall be entered into between the City of Meridian, the property owner(s) at the time of annexation ordinance adoption, and the developer.

Currently, a fee of \$303.00 shall be paid by the Applicant to the Planning Division prior to commencement of the DA. The DA shall be signed by the property owner and returned to the Planning Division within six (6) months of the City Council granting the annexation. The DA shall, at minimum, incorporate the following provisions:

 - a. Future development of this site shall be consistent with the preliminary plat, phasing plan, landscape plan, qualified open space, and qualified site amenities (i.e. A 5,000+ s.f. children's playground with a play structure, swings, climbing rocks, a climbing dome, seating benches, within a safe fenced area, two pickleball courts, a pool with changing facility and restrooms, and a fenced dog park), and conceptual building elevations included in Section VIII as proposed and the provisions contained herein.
 - b. The Applicant may deed the Vanguard Way right-of-way to ACHD prior to the submittal of the first phase of a final plat.
 - c. A Design Review application shall be submitted and approved for the proposed single-family attached homes prior to submittal of a building permit application. The Applicant shall comply with the design standards listed in the *Architectural Standards Manual* and the Development Agreement. The single-family attached and detached structures are not required to incorporate porches along 30% of the front facades, with the exception of the ten (10) alley-loaded homes. Additionally, front-loaded 2-car garages are not required to be 20 feet behind the primary façade or designed with two (2) separate garage doors.
 - d. The rear and/or side of structures on lots that face S. Black Cat Road. (i.e. **Lots 17-43, Block 1**) and the new collector Road (Vanguard Way) (i.e. **Lots 1-15, Block 1 and 2-14, Block 2**) shall incorporate articulation through changes in two or more of the following: modulation (e.g. projections, recesses, step-backs, pop-outs), bays, banding, porches, balconies, material types, or other integrated architectural elements to break up monotonous wall planes and roof lines that are visible from the subject public street. *Single-story structures are exempt from this requirement. **Requires Planning Approval prior to issuance of building permits.***
2. The final plat shall include the following revisions:
 - a. Include a note prohibiting direct access via S. Black Cat Road and Vanguard Way.
 - b. Depict street sections for Vanguard Way consistent with Street Section C in the TMISAP with a modification that allows (3) 11-foot travel lanes, 8-foot parkways and detached 10-foot wide sidewalks/pathways in lieu of on-street bike lanes as required by ACHD. Streetlights are required at a pedestrian scale, unless another alternative is approved (see pg. 3-20, 3-22, 3-23).
 - c. Depict a maximum of three (3) dwelling units on one (1) side of the common driveway on Lot 23, Block 5 in accordance with UDC *11-6C-3D.1*; or, alternative compliance may be requested as set forth in UDC *11-5B-5*.

- d. Incorporate a sidewalk adjacent to the 5-foot landscape buffer on Lot 16, Block 1 of the development connecting to the 10-foot wide pathway along S. Black Cat Road to enhance walkability within the neighborhood.
 - e. Depict a 25-foot landscape buffer along Black Cat Road in accordance with UDC Table 11-2A-7.
3. The landscape plan submitted with the final plat shall include the following revisions:
 - a. Revise the landscape plan consistent with the changes to the final plat listed above.
 - b. Include mitigation calculations on the plan for existing trees that are proposed to be removed in accordance with the standards listed in UDC [11-3B-10C.5](#) and the exhibit in Section VIII.E.
 - c. Depict a 25-foot wide landscape buffer and landscaping within the 25-foot wide street buffer along Black Cat Road in accordance with the *updated* standards listed in UDC [11-3B-7C](#).
 - d. Depict shrubs in common open space areas in accord with UDC [11-3G-5B.3](#).
 4. The proposed plat and subsequent development is required to comply with the dimensional standards listed in UDC [Table 11-2A-7](#) for the R-15 zoning district.
 5. The common driveway shall be designed and constructed per the standards listed in UDC [11-6C-3D](#). **Revise the common driveway exhibit in Section VIII.C to reflect a maximum of three (3) dwelling units on one (1) side of the driveway as set forth in UDC 11-6C-3D.1; or, alternative compliance may be requested as set forth in UDC [11-5B-5](#).**
 6. A perpetual ingress/egress easement shall be filed with the Ada County Recorder for the common driveway, which shall include a requirement for maintenance of a paved surface capable of supporting fire vehicles and equipment. This may be accomplished through depiction of the easement on the face of the final plat and an accompanying note. If a separate easement is recorded, a copy shall be submitted to the Planning Division with the final plat for City Engineer signature.
 7. The alley shall be designed and constructed per the standards listed in UDC [11-6C-3B.5](#). A detail of the alley shall be submitted with the final plat that demonstrates complies with these standards.
 8. A 14-foot wide public use easement for all multi-use pathways shall be submitted to the Planning Division prior to submittal for City Engineer's signature on the final plat(s).
 9. The irrigation lateral intersecting, crossing or lying within the area being developed, shall be piped, or otherwise covered in accordance with UDC 11-3A-6.
 10. A Certificate of Zoning Compliance and a Design Review application shall be submitted to construct the pool and changing facility; parking shall be provided in accordance with the standards in UDC 11-3C-6 or apply for Alternative Compliance in accordance with UDC 11-5B-5.
 11. The applicant and/or assigns shall have the continuing obligation to provide irrigation that meets the standards as set forth in UDC 11-3B-6 and to install and maintain all landscaping as set forth in UDC 11-3B-5, UDC 11-3B-13 and UDC 11-3B-14.
 12. The Applicant shall comply with all ACHD conditions of approval.
 13. Staff's failure to cite all relevant code sections or conditions does not relieve the Applicant of responsibility for compliance.
 14. Approval of a preliminary plat shall become null and void if the applicant fails to obtain the city engineer's signature on the final plat within two (2) years of the approval of the preliminary plat. Upon written request and filing by the applicant prior to the termination of the period in accord with

subsections (A) and (B) of UDC 11-6B-7, the director may authorize a single extension of time to obtain the city engineer's signature on the final plat not to exceed two (2) years. Additional time extensions up to two (2) years as determined and approved by the City Council may be granted. With all extensions, the director or City Council may require the preliminary plat, combined preliminary and final plat or short plat to comply with the current provisions of this title.

B. PUBLIC WORKS

<https://weblink.meridiancity.org/WebLink/DocView.aspx?id=313340&dbid=0&repo=MeridianCity&cr=1>

C. FIRE DEPARTMENT

<https://weblink.meridiancity.org/WebLink/DocView.aspx?id=313343&dbid=0&repo=MeridianCity>

D. ADA COUNTY DEVELOPMENT SERVICES

<https://weblink.meridiancity.org/WebLink/DocView.aspx?id=315460&dbid=0&repo=MeridianCity>

E. POLICE DEPARTMENT

No comments were submitted.

F. PARK'S DEPARTMENT

<https://weblink.meridiancity.org/WebLink/DocView.aspx?id=313341&dbid=0&repo=MeridianCity>

G. NAMPA & MERIDIAN IRRIGATION DISTRICT (NMID)

<https://weblink.meridiancity.org/WebLink/DocView.aspx?id=315577&dbid=0&repo=MeridianCity>

H. IDAHO TRANSPORTATION DEPARTMENT (ITD)

<https://weblink.meridiancity.org/WebLink/DocView.aspx?id=313402&dbid=0&repo=MeridianCity>

I. WEST ADA SCHOOL DISTRICT (WASD)

No comments were submitted.

J. ADA COUNTY HIGHWAY DISTRICT (ACHD)

<https://weblink.meridiancity.org/WebLink/DocView.aspx?id=317398&dbid=0&repo=MeridianCity>

K. SCHOOL IMPACT TABLE (COMMUNITY DEVELOPMENT)

No comments were submitted.

L. DEPARTMENT OF ENVIRONMENT QUALITY (DEQ)

<https://weblink.meridiancity.org/WebLink/DocView.aspx?id=314802&dbid=0&repo=MeridianCity>

M. COMMUNITY PLANNING ASSOCIATION OF SOUTHWEST IDAHO (COMPASS)

<https://weblink.meridiancity.org/WebLink/DocView.aspx?id=322170&dbid=0&repo=MeridianCity>

X. FINDINGS (THIS SECTION OF THE STAFF REPORT HAS BEEN REVISED TO COMPORT WITH CITY COUNCIL’S ACTION ON 3/12/24).

A. Annexation and/or Rezone (UDC 11-5B-3E)

Required Findings: Upon recommendation from the commission, the council shall make a full investigation and shall, at the public hearing, review the application. In order to grant an annexation and/or rezone, the council shall make the following findings:

1. The map amendment complies with the applicable provisions of the comprehensive plan;
Council finds the Applicant’s request to annex the subject property with R-15 zoning and develop a mix of single-family attached and detached dwellings meets the “general intent” of the comprehensive plan (including the TMISAP) and the requirements outlined in the UDC Code.
2. The map amendment complies with the regulations outlined for the proposed district, specifically the purpose statement;
Council finds the map amendment complies with the R-15 district regulations.
3. The map amendment shall not be materially detrimental to the public health, safety, and welfare;
Council finds the proposed map amendment will not be detrimental to the public health, safety and welfare.
4. The map amendment shall not result in an adverse impact upon the delivery of services by any political subdivision providing public services within the city including, but not limited to, school districts; and
Council finds City services are available to be provided to this development.
5. The annexation (as applicable) is in the best interest of city.
Council finds annexation is in the best interest of the City because the proposed development provides a mix of housing options.

B. Preliminary Plat (UDC 11-6B-6)

In consideration of a preliminary plat, combined preliminary and final plat, or short plat, the decision-making body shall make the following findings: (Ord. 05-1170, 8-30-2005, eff. 9-15-2005)

1. The plat is in conformance with the comprehensive plan and is consistent with this unified development code; (Ord. 08-1372, 7-8-2008, eff. 7-8-2008)
Council finds the proposed plat is generally in conformance with the comprehensive plan (including the TMISAP) and consistent with the UDC.
2. Public services are available or can be made available and are adequate to accommodate the proposed development;
Council finds public services can be made available to the subject property and will be adequate to accommodate the proposed development.

3. The plat is in conformance with scheduled public improvements in accord with the city's capital improvement program;

Council finds the plat is in conformance with scheduled public improvements for this area in accord with the City's CIP.

4. There is public financial capability of supporting services for the proposed development;

Council finds there is public financial capability of supporting services for the proposed development.

5. The development will not be detrimental to the public health, safety or general welfare; and

Council finds the proposed map amendment would not be detrimental to the public health, safety and welfare.

6. The development preserves significant natural, scenic or historic features. (Ord. 05-1170, 8-30-2005, eff. 9-15-2005)

Council is unaware of any significant natural, scenic or historic features that need to be preserved with this development.